

Q1 In which part of Bristol do you live?

Answered: 86 Skipped: 4

#	RESPONSES	DATE
1	Western side of Bristol near Farmington.	5/24/2023 7:56 AM
2	Northeast	5/8/2023 5:13 PM
3	Near cedar swamp pond. Bristol/wolcott line	5/8/2023 4:13 PM
4	Cambridge Road	5/8/2023 2:39 PM
5	Forestville	4/18/2023 9:01 PM
6	The West End	4/18/2023 1:46 PM
7	Forestville	4/18/2023 6:49 AM
8	Forestville - near Greene Hills School	4/18/2023 5:26 AM
9	Near Bristol Hospital	4/17/2023 10:22 PM
10	Closer to plainville	4/17/2023 9:39 PM
11	forestville	4/17/2023 7:09 PM
12	West End	4/17/2023 7:06 PM
13	Northeast	4/14/2023 5:37 AM
14	Chippens Hill	4/6/2023 9:21 PM
15	West end	4/6/2023 5:20 PM
16	Forestville	4/6/2023 1:58 PM
17	Stonecrest Dr	4/5/2023 9:39 PM
18	Near Burlington	4/5/2023 9:18 PM
19	Sherman Park	4/5/2023 8:55 PM
20	Off Rt 69 ... Atkins Ave	4/5/2023 8:54 PM
21	North of Route 6. Close to Birge Pond	4/5/2023 3:48 PM
22	West end/downtown	4/5/2023 2:36 PM
23	South side on South Mountain	4/5/2023 11:55 AM
24	plainville town line	4/5/2023 8:51 AM
25	Near the hospital	4/5/2023 5:46 AM
26	west end	4/5/2023 5:18 AM
27	southwest	4/5/2023 12:36 AM
28	center	4/4/2023 11:33 PM
29	Federal hill	4/4/2023 10:54 PM
30	Federal Hill	4/4/2023 10:35 PM
31	Forestville	4/4/2023 10:22 PM
32	North close to Burlington	4/4/2023 10:18 PM
33	West side of Burlington Ave.	4/4/2023 9:38 PM

Bristol Trail Study Community Input Survey

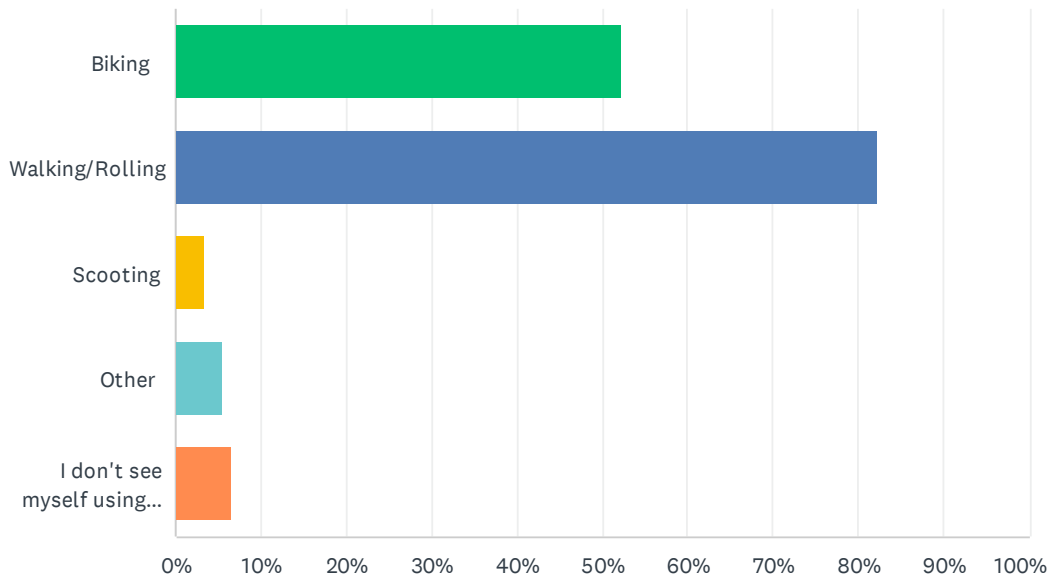
34	off peck lane	4/4/2023 8:36 PM
35	Off of South Street	4/4/2023 8:33 PM
36	Near Wolcott	4/4/2023 7:44 PM
37	Forestville	4/4/2023 6:33 PM
38	South End	4/4/2023 6:07 PM
39	Forestville	4/4/2023 5:11 PM
40	Chippens Hill	4/4/2023 4:37 PM
41	Northeast	4/4/2023 4:28 PM
42	West end	4/4/2023 4:26 PM
43	Near Rockwell Park	4/4/2023 4:20 PM
44	Rt.229 corridor between rt.372 and rt.6	4/4/2023 4:12 PM
45	Kern park area	4/4/2023 4:12 PM
46	South mountain	4/4/2023 3:47 PM
47	Eastern	4/4/2023 3:33 PM
48	Forestville	4/4/2023 3:30 PM
49	Stafford Ave	4/4/2023 3:29 PM
50	Ivy Drive area	4/4/2023 3:23 PM
51	magnolia ave	4/4/2023 12:12 PM
52	West	4/4/2023 4:41 AM
53	Cedar Lake	4/4/2023 4:08 AM
54	Redstone hill rd	4/4/2023 2:06 AM
55	Near memorial boulevard-willcox street	4/3/2023 10:12 PM
56	Federal Hill	4/3/2023 9:45 PM
57	Forestville	4/3/2023 9:06 PM
58	North East	4/3/2023 9:00 PM
59	Bristol/Southington line	4/3/2023 8:54 PM
60	Forestville	4/3/2023 8:44 PM
61	East Bristol, near ESPN	4/3/2023 7:54 PM
62	West End	4/3/2023 7:48 PM
63	West End	4/3/2023 6:57 PM
64	Forrestville	4/3/2023 1:38 PM
65	Northeast	4/3/2023 1:21 PM
66	Federal hill	4/3/2023 1:15 PM
67	Owens way..Lived in the west end of Bristol most of my life	4/3/2023 12:55 PM
68	Shrub Road	4/3/2023 12:21 PM
69	Terryville line	4/3/2023 11:42 AM
70	Northeast section	4/3/2023 11:22 AM
71	West end	4/3/2023 10:57 AM

Bristol Trail Study Community Input Survey

72	I do not live in Bristol, but I work in Bristol	4/3/2023 10:25 AM
73	Laird Drive off Stafford Ave 🙋	4/3/2023 12:21 AM
74	Chippens Hill	4/2/2023 8:08 PM
75	Near James p casey	4/2/2023 7:00 PM
76	Stafford Ave	4/2/2023 6:43 PM
77	Chippens Hill	4/2/2023 6:26 PM
78	Forestville	4/2/2023 6:17 PM
79	Chippens Hill area	4/2/2023 6:04 PM
80	?	4/2/2023 6:03 PM
81	Downtown	3/31/2023 11:10 AM
82	Eastern edge by the Farmington canal trail.	3/17/2023 11:14 AM
83	Federal Hill	3/16/2023 7:26 PM
84	WOLCOTT STREET. SOUTH END	3/16/2023 7:23 PM
85	Forestville	3/16/2023 7:13 PM
86	West End	3/14/2023 5:36 PM

Q2 How do you see yourself using a trail? (Select all that apply)

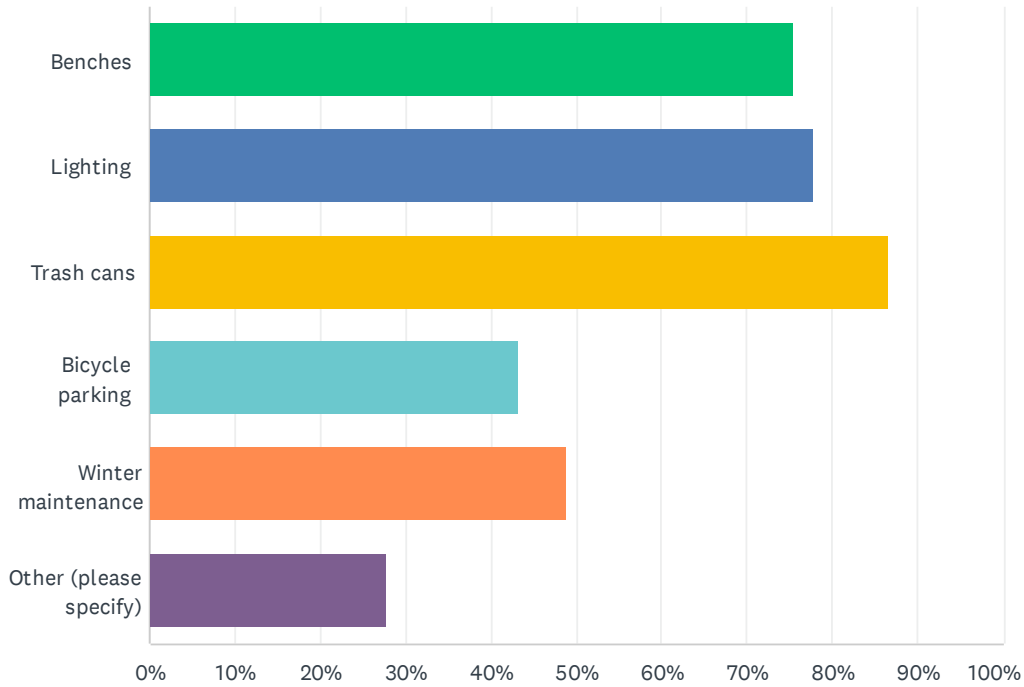
Answered: 90 Skipped: 0



ANSWER CHOICES	RESPONSES	
Biking	52.22%	47
Walking/Rolling	82.22%	74
Scooting	3.33%	3
Other	5.56%	5
I don't see myself using a trail	6.67%	6
Total Respondents: 90		

Q3 Which of the following would you like to see on the trail? (Select all that apply)

Answered: 90 Skipped: 0



ANSWER CHOICES	RESPONSES
Benches	75.56% 68
Lighting	77.78% 70
Trash cans	86.67% 78
Bicycle parking	43.33% 39
Winter maintenance	48.89% 44
Other (please specify)	27.78% 25
Total Respondents: 90	

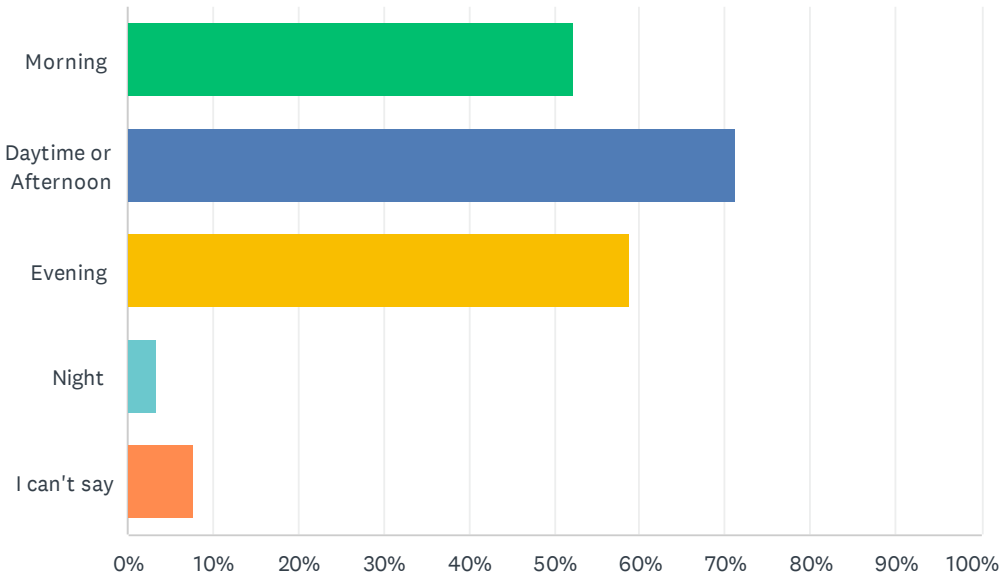
#	OTHER (PLEASE SPECIFY)	DATE
1	Safety/ Security	5/24/2023 7:56 AM
2	Regular maintenance	4/18/2023 1:46 PM
3	Historic and environmental informational signage	4/14/2023 5:37 AM
4	Security or call boxes	4/6/2023 9:21 PM
5	mile markers	4/5/2023 8:55 PM
6	Safe road crossings or bridges over major roads like 229	4/5/2023 11:55 AM
7	Bike maintenance stations like in Farmington; mile markers for runners	4/5/2023 8:51 AM

Bristol Trail Study Community Input Survey

8	water stations	4/5/2023 12:36 AM
9	Cameras	4/4/2023 10:22 PM
10	Mile markers and poop waste bags	4/4/2023 8:33 PM
11	Emergency call box/trail markers to call for assistance- trail wide enough for PD/EMT vehicle (see Wolcott Scoville Trail)	4/4/2023 7:44 PM
12	Dog poop pick-up stations	4/4/2023 6:07 PM
13	Right of way when necessary to cross vehicular traffic lanes	4/4/2023 4:26 PM
14	Wherever possible separated from the road (raised path or barrier vs painted line)	4/4/2023 4:20 PM
15	Dog bags	4/4/2023 3:47 PM
16	views of the river	4/4/2023 3:23 PM
17	Facts about our city	4/3/2023 8:44 PM
18	multiple locations to enter and exit the trail please...thank you	4/3/2023 1:21 PM
19	Handicap accessible fishing	4/3/2023 1:15 PM
20	Signs to leash your pets and clean up after your pets	4/3/2023 12:21 PM
21	Porta potties/restrooms	4/3/2023 11:22 AM
22	Dog friendly waste bins/poop bags etc	4/3/2023 12:21 AM
23	Exercise equipment along the trail. Gardens, flowering bushes and trees, kids play area	4/2/2023 7:00 PM
24	Free from crime	4/2/2023 6:26 PM
25	Places to get food and drinks	3/17/2023 11:14 AM

Q4 What time(s) would you be most likely to use the trail? (Select all that apply.)

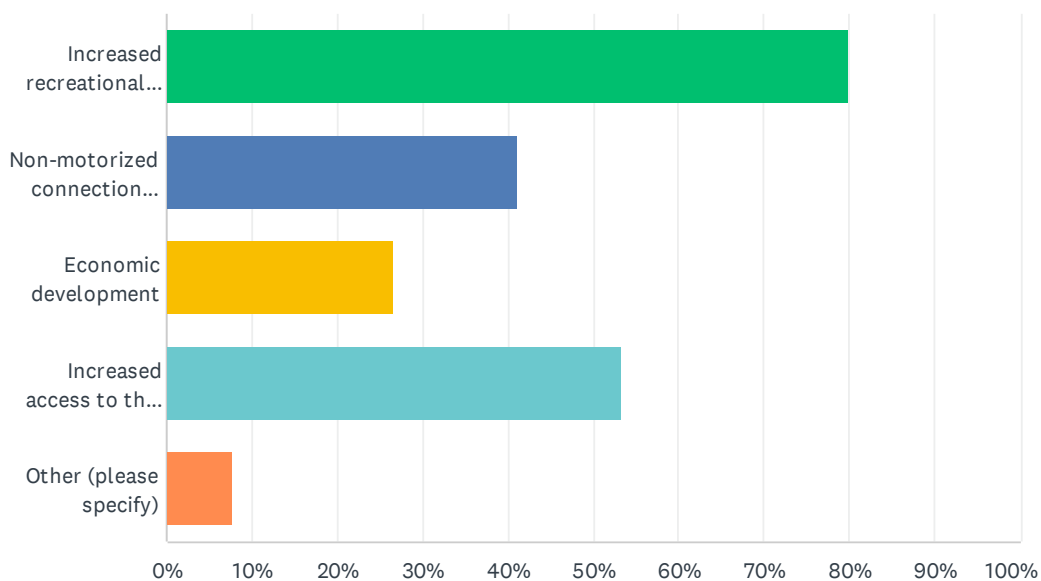
Answered: 90 Skipped: 0



ANSWER CHOICES	RESPONSES	
Morning	52.22%	47
Daytime or Afternoon	71.11%	64
Evening	58.89%	53
Night	3.33%	3
I can't say	7.78%	7
Total Respondents: 90		

Q5 What potential trail impacts are most important to you?

Answered: 90 Skipped: 0



ANSWER CHOICES	RESPONSES	
Increased recreational opportunities	80.00%	72
Non-motorized connection between West End and Downtown	41.11%	37
Economic development	26.67%	24
Increased access to the Pequabuck River	53.33%	48
Other (please specify)	7.78%	7
Total Respondents: 90		

#	OTHER (PLEASE SPECIFY)	DATE
1	Even on the paths around Rockwell they are not groomed or maintained.	4/18/2023 1:46 PM
2	Connection to Rails to Trails	4/6/2023 9:21 PM
3	Riding from Bristol to other area bike trails	4/5/2023 11:55 AM
4	I don't see this as an asset	4/4/2023 11:33 PM
5	Exercise/safe place to walk dog	4/4/2023 7:44 PM
6	Need more walking trails in Bristol	4/4/2023 4:12 PM
7	Free daily exercise usage if elderly friendly	4/3/2023 12:21 AM

Q6 Please provide any additional comments or indicate if there is anything else you would like the study team to know in the box below. (optional)

Answered: 26 Skipped: 64

#	RESPONSES	DATE
1	So many unconnected, unmaintained paths around park. Should be groomed, cleaned and connected, with stops along river for rest or picnic for families.	4/18/2023 1:46 PM
2	Proper, secure, well-lit bike parking areas near areas with a lot of businesses. Easily seen in high-traffic areas.	4/18/2023 5:26 AM
3	Pavement gets hot...stone dust is permeable	4/6/2023 9:21 PM
4	I would like to see this trail connecting all the way to downtown Forestville, I believe it would help support the business in the area.	4/6/2023 1:58 PM
5	Uncover the river	4/5/2023 9:18 PM
6	Several cities have walking trails. I lived in Middletown where there was one and my whole family used it frequently. It was a great way to get the kids out in the fresh air and a great time for the family to get outside and interact with each other.	4/5/2023 2:36 PM
7	I have lived in Bristol for 30 years. I am a frequent user of the Farmington Valley and Farmington River bike trails. I have been disappointed that Bristol has not, until now taken steps to make this city more friendly to pedestrians and cyclists. I am pleased to see tax dollars go to this type of development.	4/5/2023 11:55 AM
8	Overseas they have sound parks & art trails in the woods along their nature trails for additional fun/enhancement. It'd be cool to consider adding some of these types of things along the trail & maybe enlist the help of the local high schools Ex. Thetford Forest in England	4/5/2023 5:46 AM
9	something like this sounds wonderful as long as it is not vandalized, is safe, and is maintained well	4/5/2023 12:36 AM
10	Safety devices to contact authorities should be placed on the trail. Not sure if phones are the "new technology" :)	4/4/2023 10:18 PM
11	As an avid trail traveler with a mobility disability any chance to enjoy an accessible trail is important to me. I frequent the Farmington canal trail and other accessible trails frequently.	4/4/2023 6:33 PM
12	Would prefer the trail's surface be paved.	4/4/2023 4:37 PM
13	Perhaps some Bristol history boards along the path or additional monuments that tie into those already established along the Boulevard. Another thought - flowering trees or shrubs along the path would be beautiful in the spring.	4/4/2023 3:23 PM
14	looking forward to this! would also love to see small markers or identifying tags for native flora, especially around benches or other places people might be inclined to stop and linger awhile. but, of all your ideas, i feel that the lighting (for safety) and the benches (for accessibility!!) are most important.	4/4/2023 12:12 PM
15	No one would use it except drug addicts at night. Just like the boulevard	4/4/2023 4:41 AM
16	Future connection to Farmington bike trail	4/3/2023 9:45 PM
17	One thing I find interesting about this proposal is an increase in walkability in Bristol. With downtown development, this could offer improved access to Memorial Boulevard all the way to Rockwell Park and Muzzy Field. This is something that would benefit those that enjoy a good walk in town, such as myself.	4/3/2023 7:54 PM
18	how can this section of trail connect to other trails...if at all possible	4/3/2023 1:21 PM
19	City of Bristol needs to do a lot to clean up and develop the West End area Bristol Opening up	4/3/2023 12:55 PM

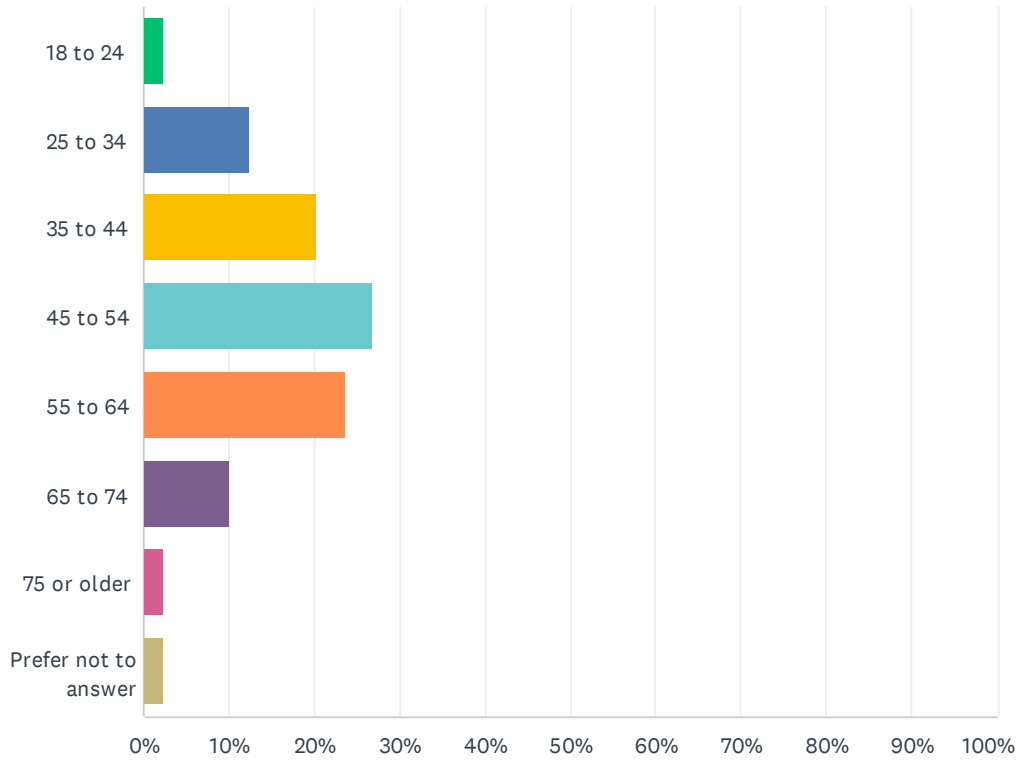
Bristol Trail Study Community Input Survey

the area by the River and cleaning up the area removing the blight would be great for downtown. Make it safe for the people to walk day and night and not fair for their safety.

20	Safety is important!	4/3/2023 12:21 PM
21	This is a very good idea, get more people outside!	4/3/2023 11:22 AM
22	Bristol needs to be walkable to new businesses downtown :)	4/3/2023 10:57 AM
23	Please keep the trail paved, we'll lighted, offer police bicycle officers on patrol for added safety, bike storage for stops, benches for rest stops, maybe allow food truck/ice carts etc for snackage, esp offer pet friendly waste bins/baggies so pets also can use the trail while owners can pick up afterwards	4/3/2023 12:21 AM
24	Connectivity to other trail systems should be the end goal. I've ridden over 200 miles in a day and usually ride on the road, but traffic can get tiresome and if a trail isn't busy I'll often do that to lower my stress levels. Places like the trail in New Haven are a disaster of constant road crossings with dangerous traffic (due to the people there not giving a fuck about pedestrians). Places like the trail system going through Simsbury CT and even more so... North Hampton Ma are ideal. Lots of stores, restaurants, breweries and other places to stop if you so choose. They also have public rest areas in north Hampton that are probably the cleanest I've ever used. My mind was blown as I expected it to be a homeless hive and it wasn't. Super clean. I stop there every time I go by it now. Lastly, predictive traffic warnings for both cyclists and cars to warn of approach would make life much safer in road crossings. Overpasses or tunnels would be even safer but budgets are budgets.	3/17/2023 11:14 AM
25	Very positive	3/16/2023 7:26 PM
26	I feel this is a great idea we need more space for people to safely get out there!	3/16/2023 7:13 PM

Q7 Which category below includes your age?

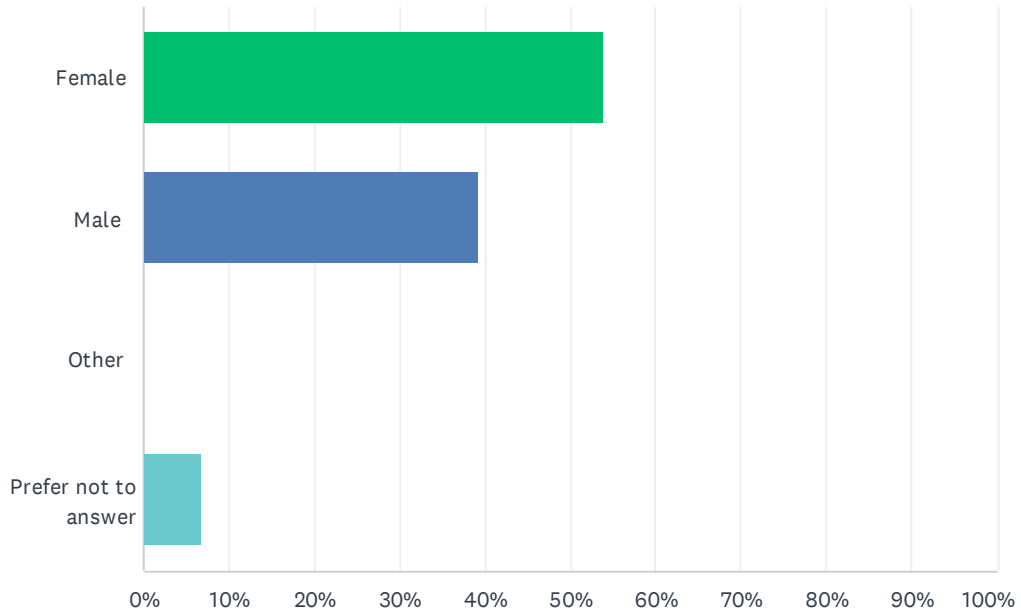
Answered: 89 Skipped: 1



ANSWER CHOICES	RESPONSES	
18 to 24	2.25%	2
25 to 34	12.36%	11
35 to 44	20.22%	18
45 to 54	26.97%	24
55 to 64	23.60%	21
65 to 74	10.11%	9
75 or older	2.25%	2
Prefer not to answer	2.25%	2
TOTAL		89

Q8 What gender do you identify as?

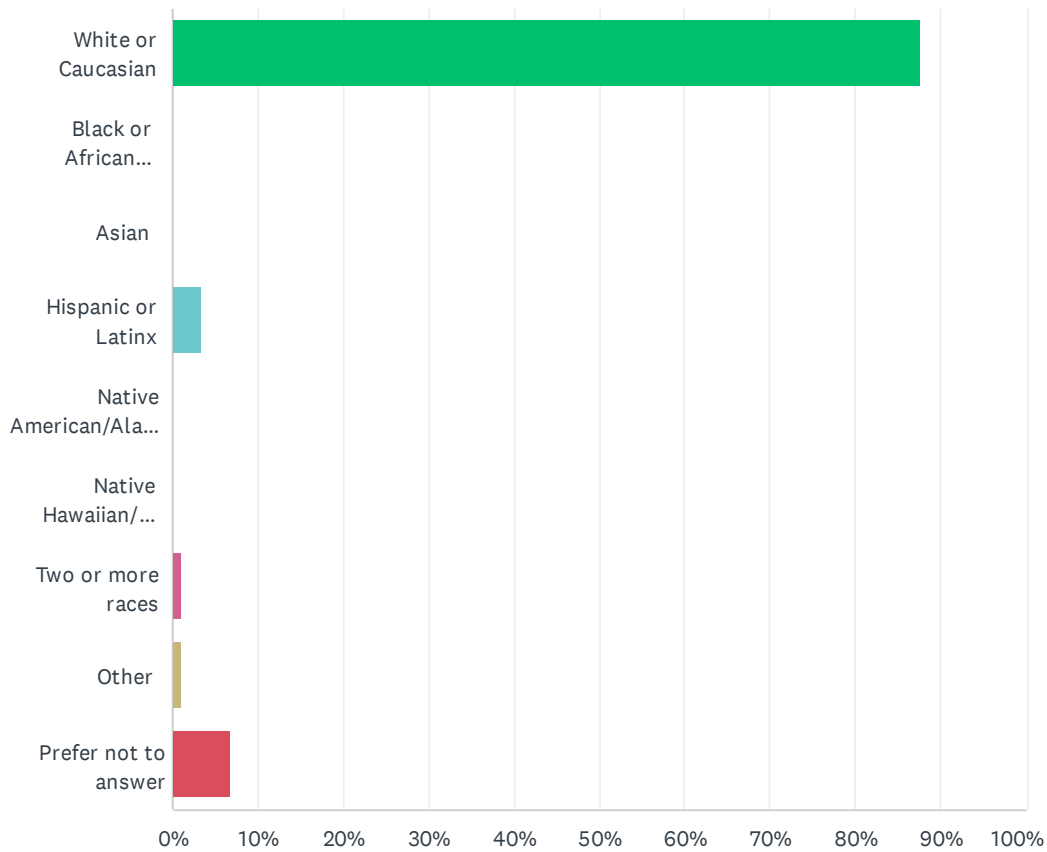
Answered: 89 Skipped: 1



ANSWER CHOICES	RESPONSES	
Female	53.93%	48
Male	39.33%	35
Other	0.00%	0
Prefer not to answer	6.74%	6
TOTAL		89

Q9 Please specify your ethnicity

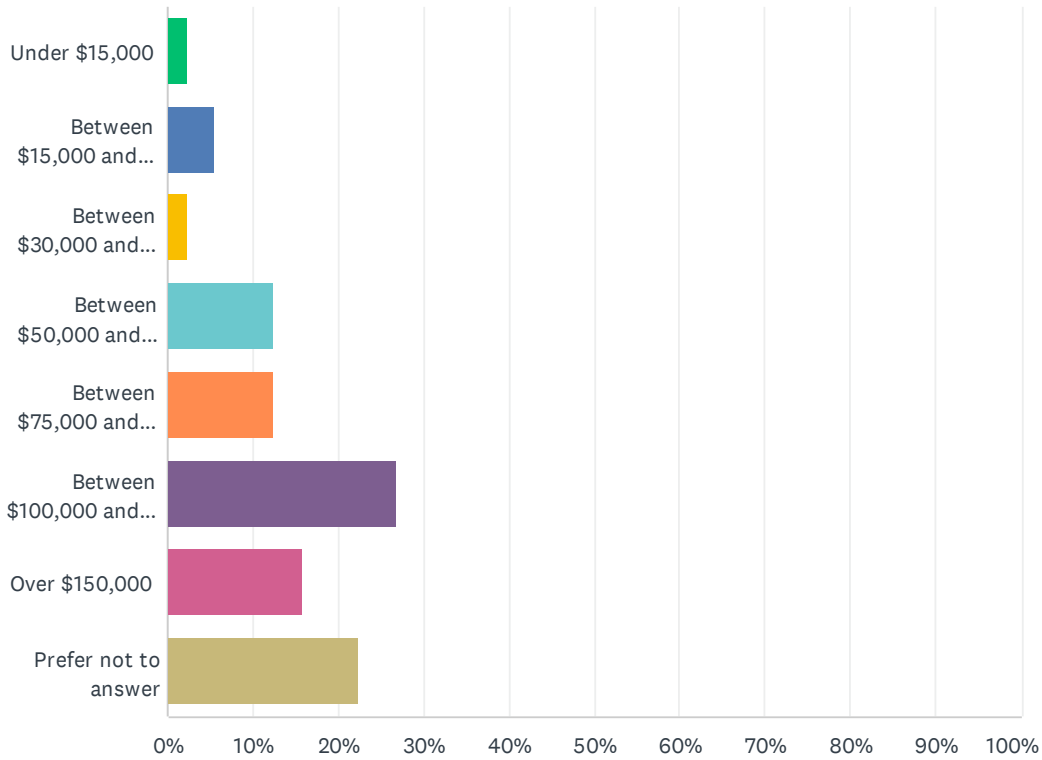
Answered: 89 Skipped: 1



ANSWER CHOICES	RESPONSES	
White or Caucasian	87.64%	78
Black or African American	0.00%	0
Asian	0.00%	0
Hispanic or Latinx	3.37%	3
Native American/Alaska Native	0.00%	0
Native Hawaiian/ Pacific Islander	0.00%	0
Two or more races	1.12%	1
Other	1.12%	1
Prefer not to answer	6.74%	6
TOTAL		89

Q10 What is your annual household income?

Answered: 89 Skipped: 1



ANSWER CHOICES	RESPONSES	
Under \$15,000	2.25%	2
Between \$15,000 and \$29,999	5.62%	5
Between \$30,000 and \$49,999	2.25%	2
Between \$50,000 and \$74,999	12.36%	11
Between \$75,000 and \$99,999	12.36%	11
Between \$100,000 and \$150,000	26.97%	24
Over \$150,000	15.73%	14
Prefer not to answer	22.47%	20
TOTAL		89