



# West Main Street, Waterbury Corridor Study

## Project Advisory Committee Meeting #3

Tuesday, September 28, 2021

# Housekeeping



Change the layout of your view using these tools

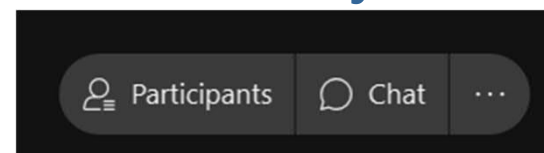
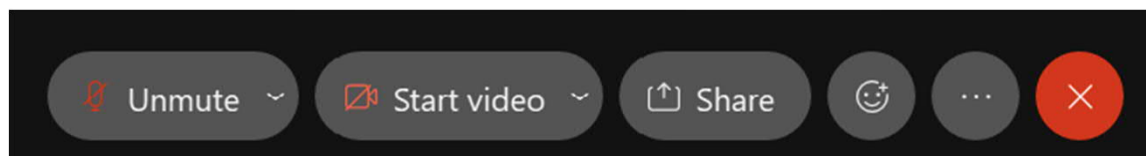


Mute/unmute yourself, toggle your webcam on/off, and change your speaker, microphone, and webcam using these two buttons

Use the 😊 icon to access the Raise Hand function as well as reactions

Exit the meeting using the red "X"

Use the Chat button to send a message to the group, or see something that we've sent you.



# Project Team

- Naugatuck Valley Council of Governments (NVCOG)
  - Josh Lecar – Project Manager
  - Richard Donovan
  - Kevin Ellis, EIT
- Fuss & O'Neill
  - Mark Vertucci, PE, PTOE
  - Matthew Skelly, PE, PTOE
  - Katherine Patch, PE
- FHI Studio
  - Francisco Gomes





# Today's Agenda

3:00 – 3:05 pm	Introduction and Agenda
3:05 – 3:15 pm	Workshop 1&2 Recap and Looking Ahead
3:15 – 4:00 pm	Review Recommendations and Concept Plans
4:00 – 4:45 pm	Discussion on Potential Improvements
4:45 – 5:00 pm	Next Steps



RECAP OF  
**WORKSHOPS #1&2**

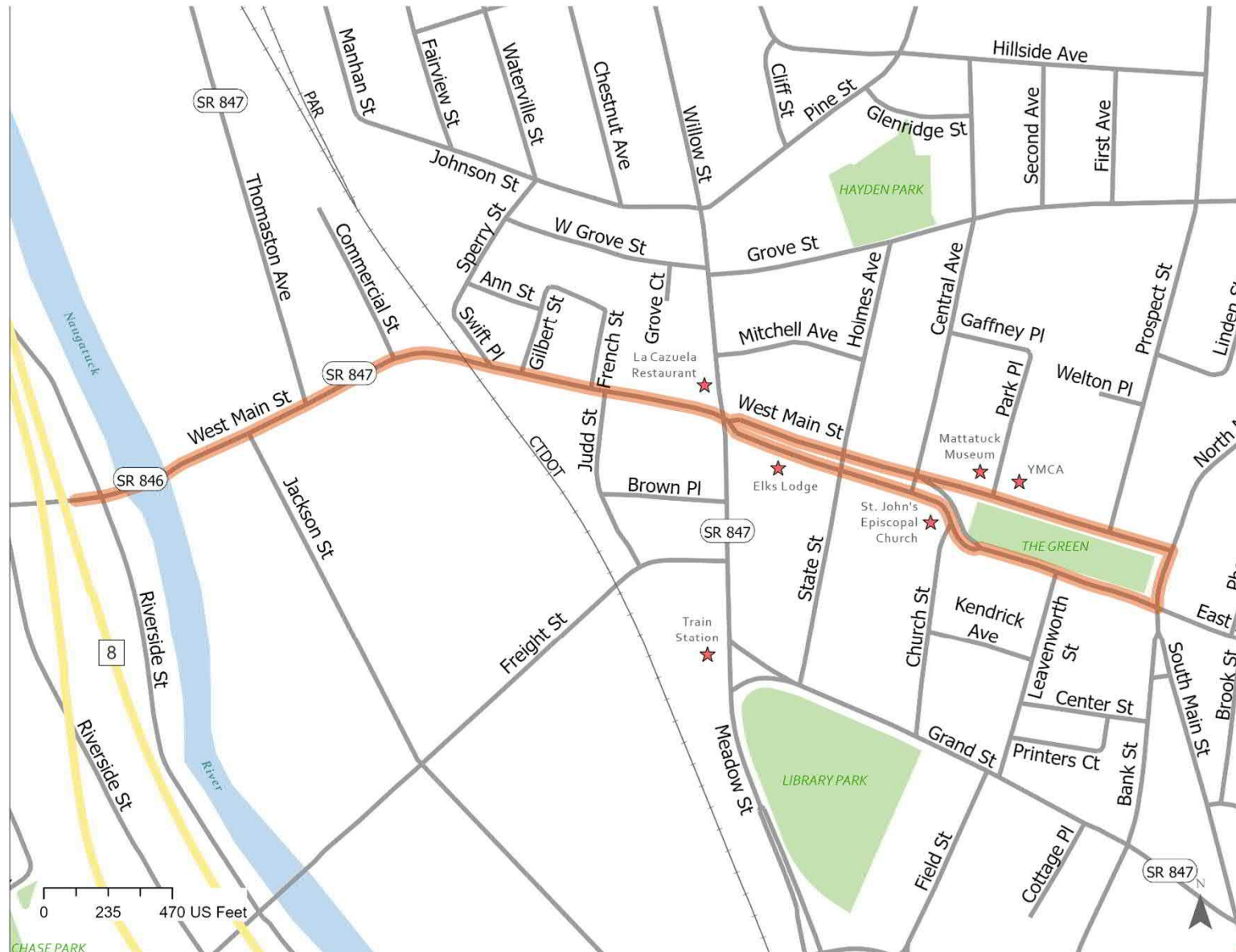
---

**PROJECT INTRODUCTION  
DESIGN CHARETTE**

JANUARY 12, 2021

APRIL 14, 2021

# Project Limits





# Workshop #1 – What was discussed?

- Project Background
- Funding Source
- Objectives
- Goals



# Workshop #2 – What did we talk about?

- Existing Conditions
- Market Analysis
- Public Outreach
- Solutions Toolbox
- Breakout Sessions





LOOKING  
**AHEAD**

---

# Looking Ahead

- Alternatives Analysis and Recommendations – in progress
- Economic/Market Analysis – Final Findings and Recommendations
- Public Workshop #3 – October 27, 2021
- Public Involvement Summary Document
- Final Report

Public Outreach Plan		
◆	Mid November 2020	PAC Meeting #1
■	Mid January 2021	Public Involvement Meeting #1
◆	Late March 2021	PAC Meeting #2
◆	Mid April 2021	Focus Group Discussion
■	Mid April 2021	Public Involvement Meeting #2
●	Mid July 2021	Data Collection/Existing Conditions Deliverable Due
●	Mid August 2021	Real Estate/Market Assessment Deliverable Due
◆	Late September 2021	PAC Meeting #3
●	Late October 2021	Alternatives Analysis Deliverable Due
■	Late October 2021	Public Involvement Meeting #3
●	Late October 2021	Public Involvement Deliverable Due
●	Late November 2021	Final Report Due

\*The overall schedule is subject to change based on the evolving COVID-19 situation.

GENERAL  
**RECOMMENDATIONS**

---



# Pedestrian Recommendations

- Crosswalks
  - New locations
  - Shorter crossings with curb extensions
- Widen existing sidewalks
- ADA compliant sidewalk ramps
- Pedestrian actuated crossing devices



# Bicycle Recommendations

- Bicycle lanes
- Shared use path
- Bicycle racks





# Vehicle Recommendations

- Minimize dedicated vehicle space through Road Diet and Traffic Calming Measures
  - Narrow lane widths
  - Narrow roadway widths
- Street Trees
- Medians and textured pavement
- Remove Left Turn Restrictions
  - Willow/Meadow Intersection
  - North/South/East /West Main Intersection



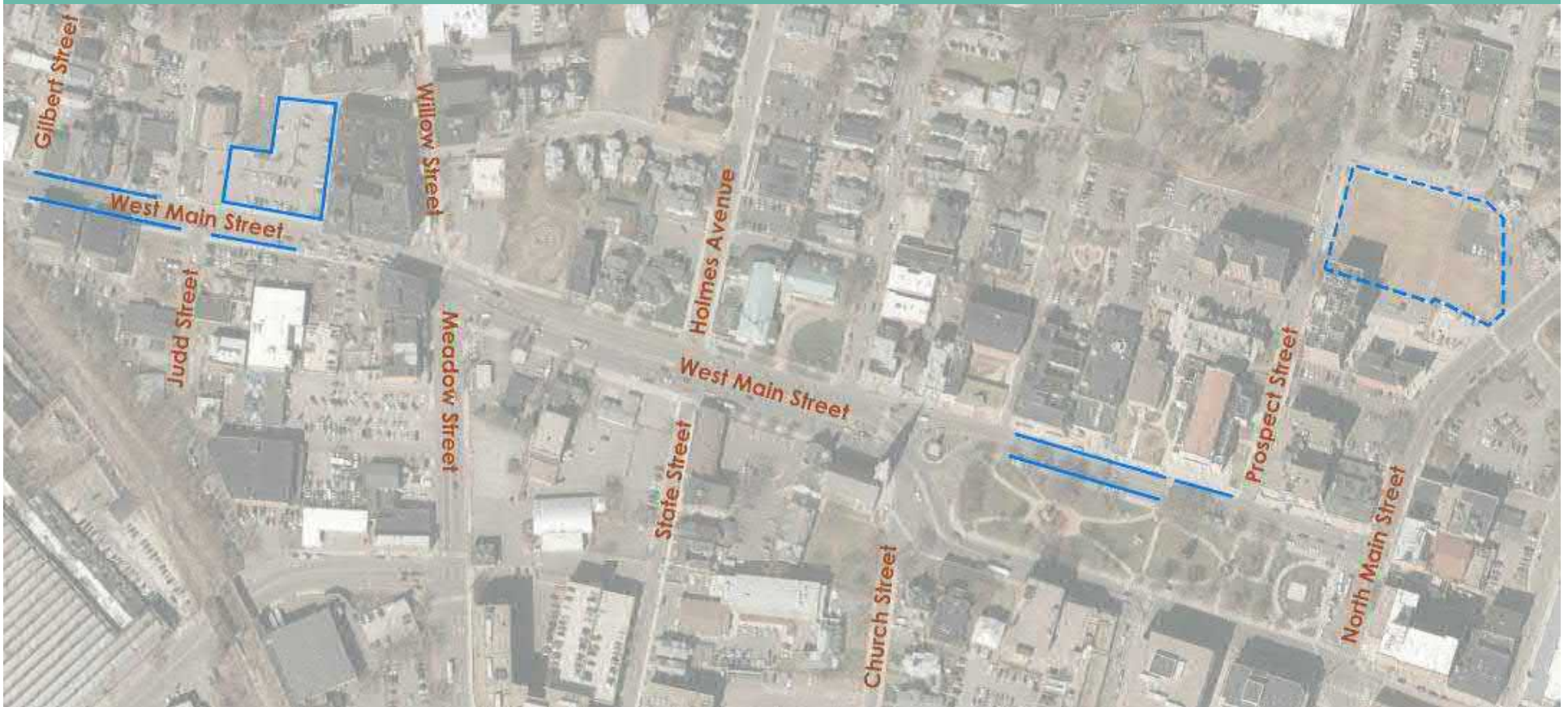


# Access Management Recommendations

- Consolidate closely spaced driveways
- Close driveways at intersections



# Parking Recommendations



- Designated parking lanes with striping and curb extensions
- Wayfinding signs



# Placemaking Recommendations

- Streetscape amenities
- Consistency in pavement markings
- Enhance the appeal of the Green





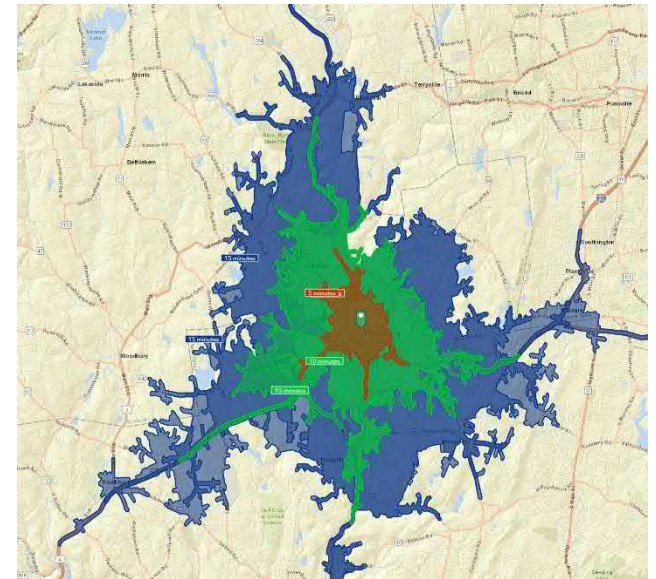
# Transit Recommendations

- Bus stop pull off areas, signage and shelter improvements
- Dedicated eastbound bus lane south of the Green
- Ensure ADA accessibility and sidewalk repair at bus stops
- Improve pedestrian safety (e.g., crosswalks, RRFB, etc.)
- Review and advance service recommendations from Waterbury Area Transit Plan (emphasis on span of service)



# Market Analysis Recommendations

- Implement a Business Improvement District
  - Additional street/sidewalk cleaning and snow clearing
  - Landscape and décor installation/maintenance
- Establish a pop-up business program
  - Assist emerging, experimental, or seasonal businesses
- Prioritize mixed-use infill development of vacant lots that front West Main Street
- Recruit a shared working space business/operator and provides incentives for the establishment of a shared-working space in Downtown
- Provide pedestrian-oriented wayfinding signage
- Expand upon “Food Truck Friday” event



# THE POTENTIAL IMPROVEMENTS

---

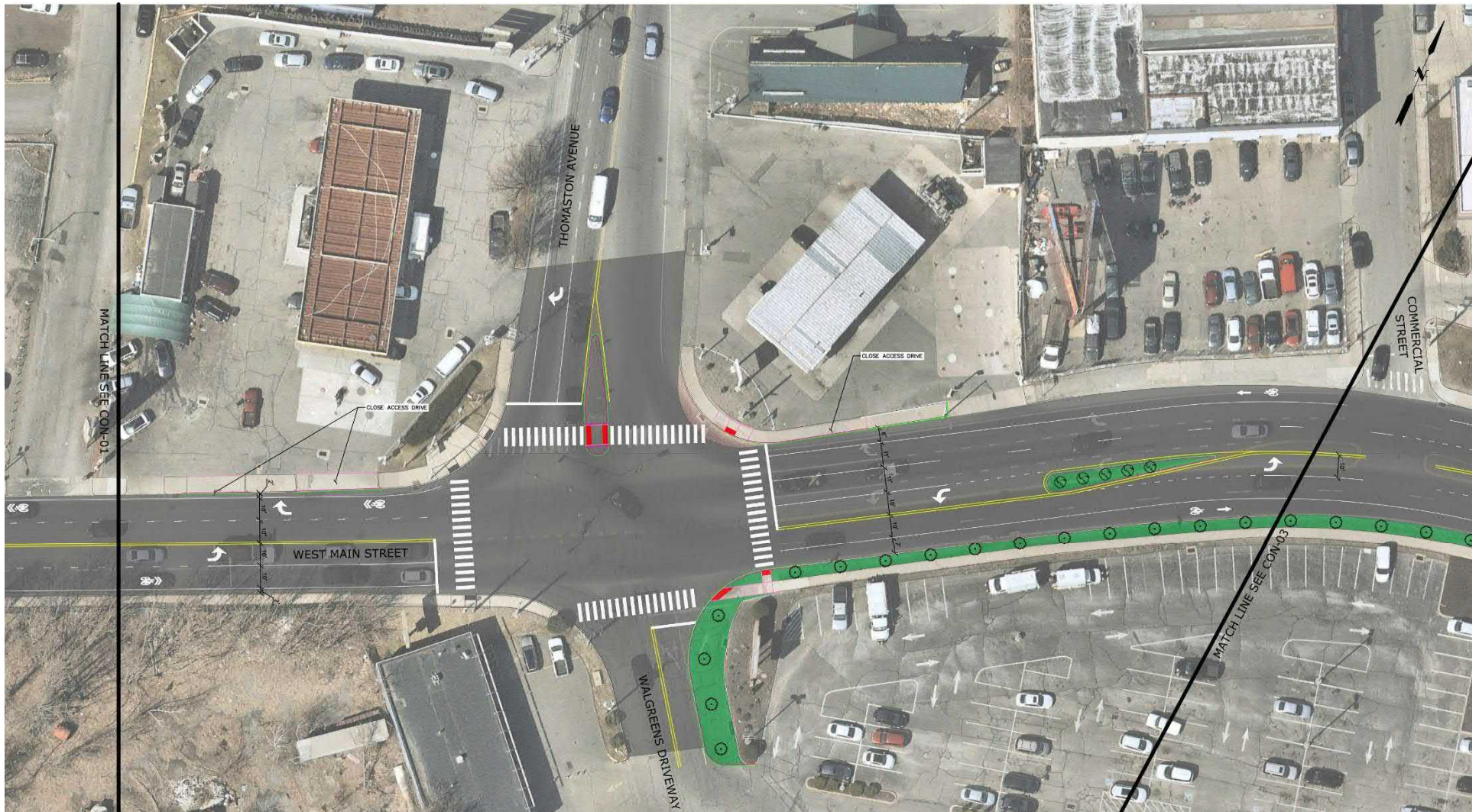


# Route 8 to Jackson Street



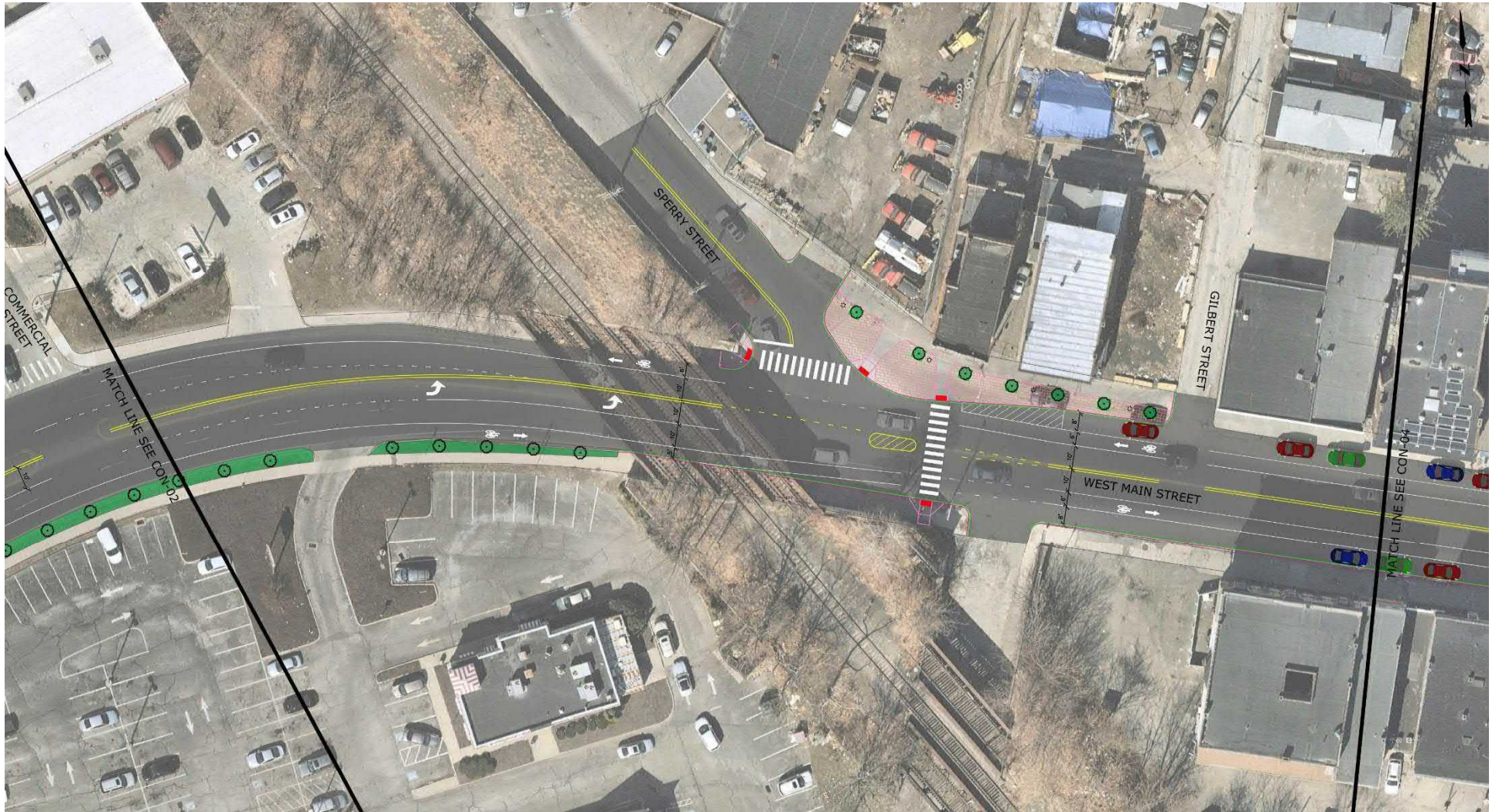


# Intersection at Thomaston Avenue





# Intersection at Sperry Street





# French Street to Willow Street





# Willow Street at Meadow Street





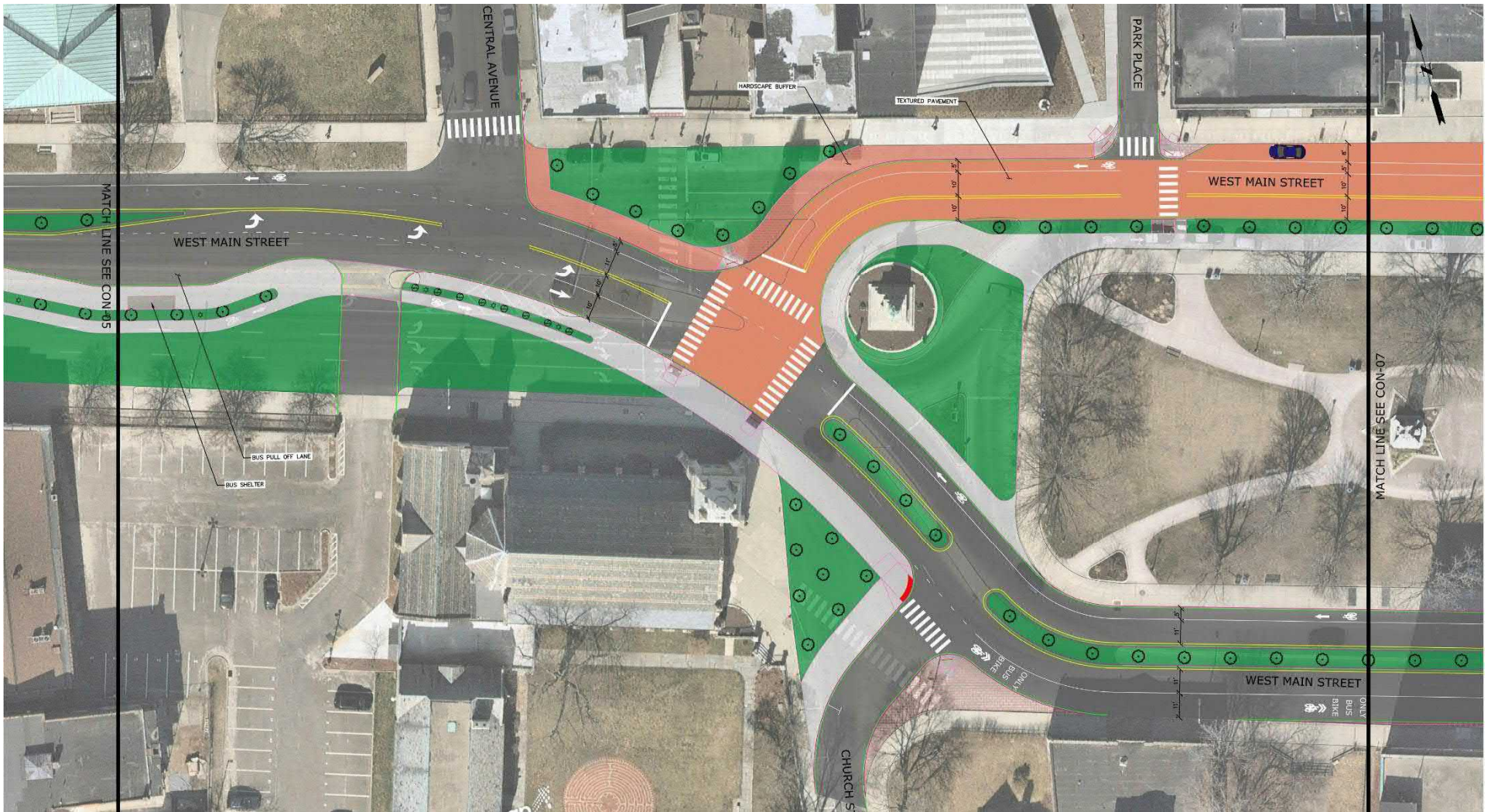
# Willow Street to State Street/Holmes Avenue





# West Main Street at the Waterbury Green

- Option #1





# West Main Street at the Waterbury Green

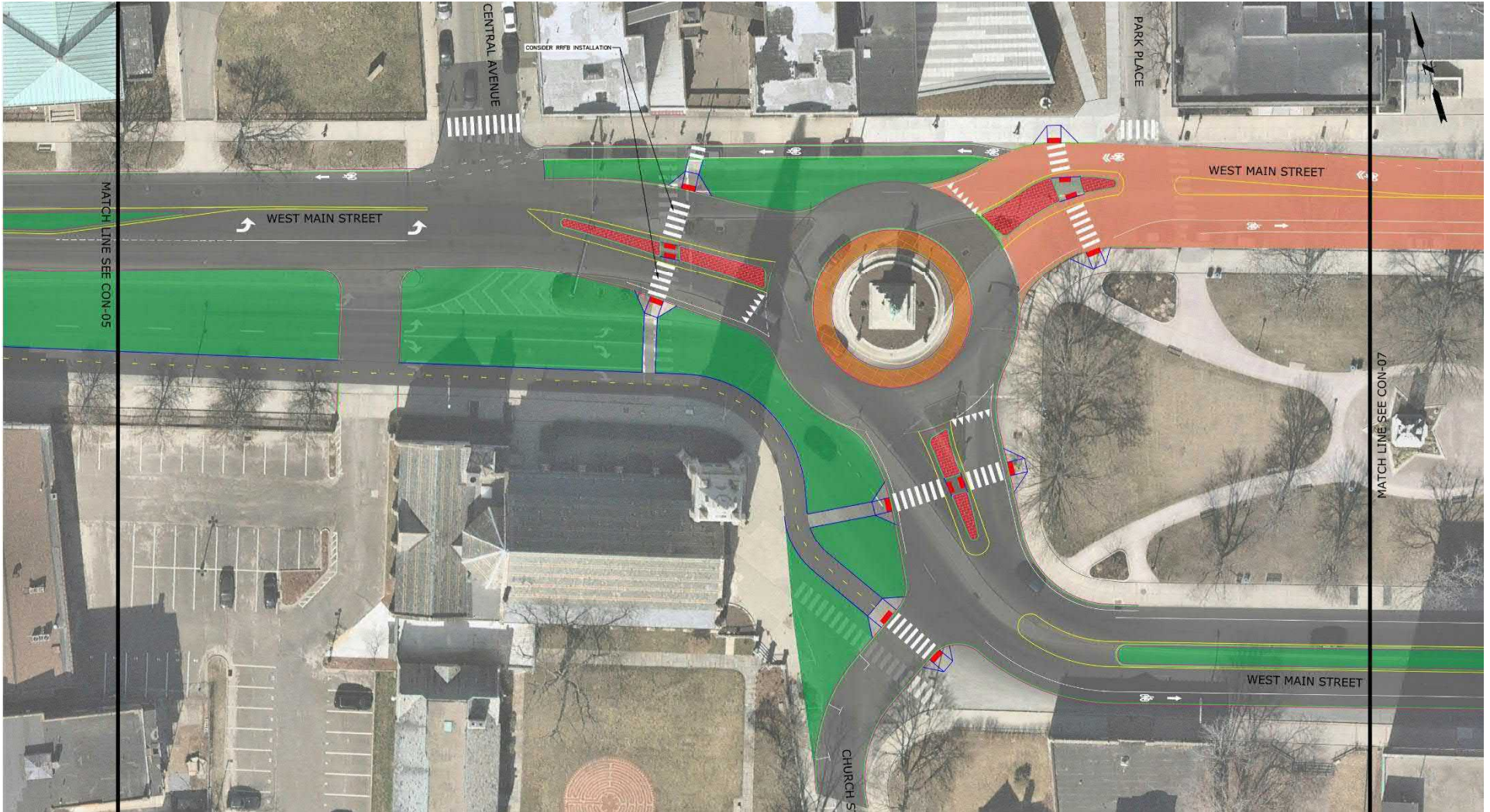
- Option #2





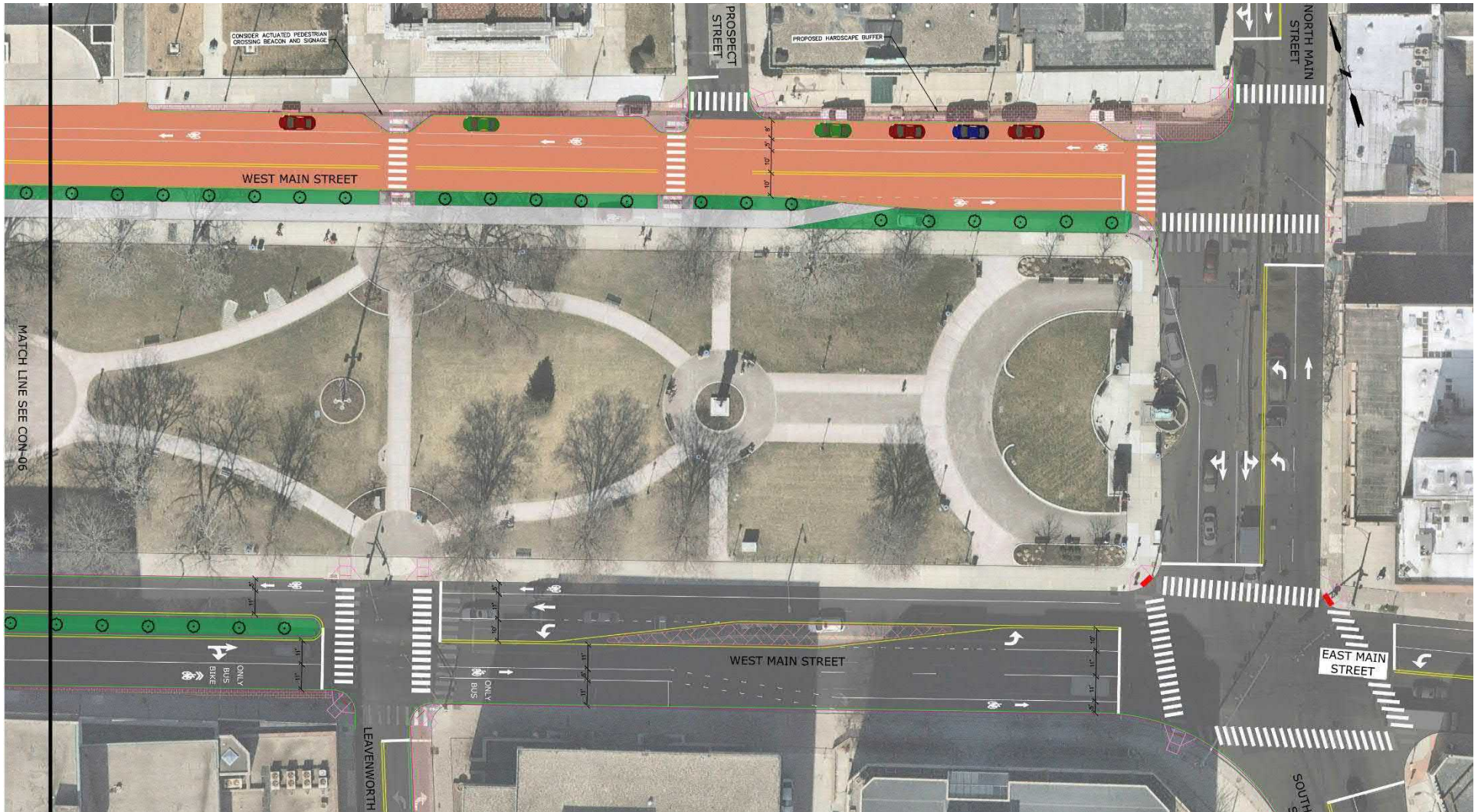
# West Main Street at the Waterbury Green

- Option #3





# The Waterbury Green



# NEXT STEPS


---

OCTOBER AND NOVEMBER 2021

# Next Steps

## Project Schedule Waterbury West Street Corridor Study

Task Name	Oct '20	Nov '20	Dec '20	Jan '21	Feb '21	Mar '21	Apr '21	May '21	Jun '21	Jul '21	Aug '21	Sept '21	Oct '21	Nov '21
Data Collection/Existing Analysis														
Alternative Analysis														
Real Estate/Market Assessment														
Final Report														
Public Involvement														
Project Website Preparation														
Project Survey/Mapping Preparation														
Stakeholder Interviews														

Key	
	Technical Memorandum/Report Deliverable
	Project Advisory Committee (PAC) Meetings
	Public Involvement Meetings

Public Meeting #3 – Wed, October 27, 5-7pm

Project Website – [westmainstudy.com](http://westmainstudy.com)

Facebook – [facebook.com/WaterburyWestMainStreet](https://facebook.com/WaterburyWestMainStreet)

Twitter – @NVCOGct