

Waterbury Regional Bus Stop Study 2007



Council of Governments of the Central Naugatuck Valley
60 North Main Street, 3rd Floor
Waterbury, Connecticut 06702
www.cogenv.org

TITLE: WATERBURY REGIONAL BUS STOP STUDY

AUTHOR: Council of Governments of the Central Naugatuck Valley
(COGCNV)

SUBJECT: Regional bus stop location recommendations

DATE: February 2007

REGIONAL
PLANNING AGENCY: Council of Governments of the Central Naugatuck Valley

SOURCE OF COPIES: Council of Governments of the Central Naugatuck Valley
60 North Main Street, 3rd Floor
Waterbury, CT 06790

NUMBER OF PAGES: 72

ABSTRACT: The study analyzes the bus stops of the CT Transit—Waterbury fixed route bus system and presents bus stop location recommendations based on bus stop assessments conducted in 2005 and 2006 by COGCNV staff, North East Transportation managers, and the Waterbury Police Department, a bus driver survey conducted in 2004, previous COGCNV bus route studies, and discussions with municipal officials.

* * * * *

The preparation of this report was financed through grants from the U.S. Department of Transportation, Federal Highway Administration and the Federal Transit Administration; a grant from the Connecticut Department of Transportation; a grant from the Connecticut Office of Policy and Management; and by contributions from member municipalities of the Central Naugatuck Valley Region.

I. INTRODUCTION

The purpose of the *Waterbury Regional Bus Stop Study* (2007) is to recommend locations for bus stops in the Waterbury Region and identify exactly where at these stops new bus stop signs should be installed. Each bus stop inventoried in the *Central Naugatuck Valley Region Bus Study* (2004), was assessed for safety, efficient spacing between stops, and trip origins and destinations at the location. All bus routes and bus stops in the CT Transit's Waterbury Region were assessed. The majority of existing bus stops were recommended for new bus sign installation (65%). Stops not recommended were either redundant (located within close proximity to an existing stop) or deemed less safe by bus drivers, the Waterbury Police Department, or the Waterbury traffic engineer. Given the specificity of the GPS and GIS data collected at each of the proposed bus stops, the *Waterbury Regional Bus Stop Study* can be used to plan for the installation of new uniform bus stop signs in the Waterbury Region.

II. BACKGROUND

Waterbury's fixed route bus system plays an essential role in the lives of many of the residents of the Waterbury Region. The system covers 97.5 miles of routes, and transports between 4,500-5,000 riders on weekdays and over 1.2 million riders per year. It is comprised of 24 fixed routes that provide service to the City of Waterbury and parts of the towns of Middlebury, Naugatuck, Watertown, and Wolcott. The Council of Governments of the Central Naugatuck Valley's *Central Naugatuck Valley Region Bus Route Study* counted 1,092 bus stops in 2004. Many of the bus system's riders come from households that do not have access to a car. According to the 2000 Census, 8,294 households in Waterbury (19.5%) did not have access to a vehicle.

In the 1970s, the state paid to mark bus stops with white bands painted around utility poles. Nearly every street corner in Waterbury was marked as a bus stop. Virtually none of these stops were ever officially approved by the city, state or even the bus company, but they have persisted as traditional bus stops used by riders. Only 10% of the bus stops, primarily in downtown Waterbury, have been officially approved and/or marked with official bus stop signs. Over the decades, many of the white painted bands and signs have faded or disappeared as utility poles have been replaced and signs have been stolen or destroyed. Nonetheless, these unmarked locations continue to function as bus stops.

As of January 2007, 70% of the bus stops are unmarked. Only 10% of bus stops are marked by signs, while the rest are marked by fading white bands painted on utility poles (see figure 1). The lack of clear bus stop markings leaves riders not knowing where to wait to board a bus, and bus drivers not knowing where to stop. Such a situation causes operational problems for North East Transportation, the bus system operator. More importantly, the lack of clear bus stop signs makes the bus system difficult to understand and access, and discourages new ridership.

Waterbury Regional Bus Stop Study (2007)

Waterbury Regional Fixed Bus Routes System Map

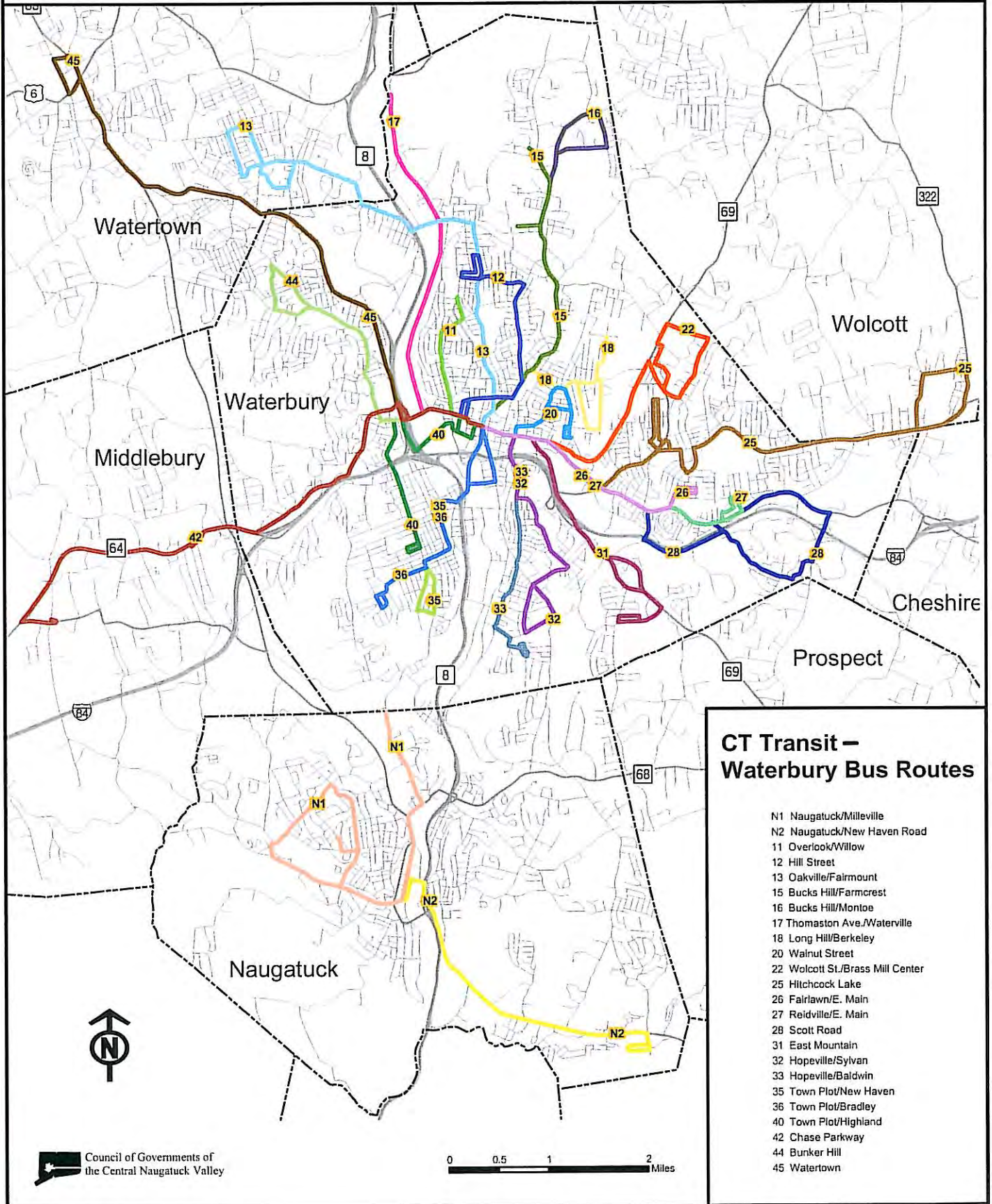




Figure 1. Current bus stop markings in Waterbury (from left to right): No sign, faded white band, faded bus stop sign and white band, vandalized bus stop sign, faded CT Transit – New Haven sign.

Work on the issue of inadequate or missing bus stop signs has been a long standing transit issue in the Waterbury Region. The Council of Governments of the Central Naugatuck Valley (COGCNV) has worked together with North East Transportation (NET), City of Waterbury, Greater Waterbury Transit District, Waterbury Police Department and Connecticut Department of Transportation to address the problem. The first major step in the planning process was the completion in 2004 of the *Central Naugatuck Valley Region Bus Route Study*. The 2004 bus study inventoried the bus stops and collected information about the average number of riders who board and exit each day at each bus stop in the system.

III. PURPOSE

The *Waterbury Regional Bus Stop Study* (2007) picks up where the 2004 bus study left off by using the information gathered to create an implementable plan for the installation of new bus stop signs in the Waterbury Region. The 2007 study recommends exact locations of where bus stops and signs should be located, based upon an assessment of bus stop safety and usefulness. Only stops that were deemed safe and efficient are recommended for new bus stop signs. Locations where new bus stop signs are installed will become the official and only places along routes where buses will stop to pick up or discharge passengers. Bus stops deemed less safe, unused, or too close to other stops are recommended for elimination.

Due to the traditional origins of bus stops in the Waterbury Region, issues of bus stop safety and efficiency have never been addressed. Installation of new bus stop signs along routes, omitting locations deemed less safe by bus drivers and the police, will improve the safety of the bus system. Furthermore, the elimination of redundant bus stops, located as little as 200 feet apart, will improve the timeliness and efficiency of bus operations. The functioning of the bus system's single pulse transfer point at the Green, depends on the timeliness of all the bus routes.

New bus stop signs will also help make the bus system more accessible to the public. Bus stops will be clearly identifiable to the public and make it easier for new riders to learn the system. The new signs will have route numbers and an informational phone number clearly posted. New signs will increase the visibility of the bus system and present a positive and professional image to the public (see figure 2). Finally, the new signs will help in the training of new bus drivers.



Figure 2. The new bus stops signs to be installed along CT Transit - Waterbury's bus routes will be similar to the signs already installed in the Hartford Region. Waterbury's signs would be part of a statewide rollout of a new CT Transit marketing campaign.

IV. METHODOLOGY

The recommendations presented in this study are the result of the involvement and input of the various stakeholders involved with the CT Transit's Waterbury Region bus system.

Bus Driver Survey

In the winter of 2004-2005, COGCNV staff conducted a survey of North East Transportation bus drivers. Drivers were given a street map printed on tabloid (11"x17") paper, which was cropped to the bounds of their routes. Drivers were asked to mark on the maps the exact location of where they would like bus stops to be located. Drivers were instructed not to mark any stops that they thought should be eliminated due to safety concerns or redundancy. Attached to the map was a table on which drivers were asked to fill in the exact location and address of their preferred bus stop locations and their assessments of the bus stops' use. The information gathered from these surveys was inputted as point data in a GIS data layer using on-screen digitizing in ArcMap software. The data from the survey tables was inputted into the attribute table for each point. Inbound and outbound stops were inputted as separate bus stops into the GIS data layer, since they would be located in different locations within an intersection.

Demographic and Geographic Analysis

Following the driver survey, a demographic analysis was conducted for the area around each of the bus stops identified by the drivers. The primary statistics of interest were the density of the population and the employment within a quarter mile of each bus stop. Bus stops close to senior citizen housing were also identified. The demographic attributes of the stops were analyzed using GIS and considered when determining whether a bus stop should be retained.

Standards for bus stop spacing were also researched. The Federal Transit Administration's Transit Cooperative Research Program's Report 19, *Guidelines for the location and design of bus stops*, reported typical spacing between bus stops to be from 600 and 1250 feet apart. Analysis of existing Waterbury routes found many bus stops located fewer than 600 feet apart from neighboring stops. In some instances, the distance between stops was as short as 200 feet.

Bus Stop Visits and Assessments

In the spring of 2005, each of the stops identified in the driver survey was visited by a North East Transportation (NET) Starter (manager) and a COGCNV Regional Planner. Together, the Starter and the Planner assessed each bus stop to determine if it should be recommended for a new bus stop sign. Analysis of safety, potential use, distance, and other factors was done onsite while parked at each bus stop, using a GPS receiver connected to a laptop computer running ArcPad GIS software.

If a bus stop were considered less safe or not recommended in the bus drivers survey, the bus stop would be a candidate for elimination. The two most significant factors in deciding whether a bus stop should be recommended for elimination were its level of use and its proximity to another bus stop. If little or no ridership was reported at the stop in the 2004 study and the stop was located less than approximately 600 feet from another bus stop, it was recommended for

elimination. If eliminating a bus stop would result in a distance of more than 1,250 feet (approximately a quarter mile) between stops, the bus stop would be recommended for retention, regardless of ridership. In other words, there was a bias towards retaining underperforming bus stops as long as they were not redundant.

The GPS receiver connected to the laptop computer determined the exact coordinates of each bus stop recommended for a new bus stop sign, and the data was collected in ArcPad. Information about each bus stop was also collected in ArcPad including the address, type of land use, presence of on-street parking, accessibility for people with disabilities, and sidewalk condition. Afterwards, the collected data was processed and used to create maps showing the location of bus stops on each bus route. Tables were also created that listed exact addresses and characteristics of each bus stop.

Municipal and ConnDOT Input

In September 2005, COGCNV planners held a meeting to discuss the bus stop recommendations with the Public Works Director, City Planner, Traffic Engineer, and representatives of CT Transit-New Haven and North East Transportation. The Waterbury Traffic Engineer approved the bus stop recommendations, with a few changes and stop relocations. These suggestions were incorporated into the bus stop sign recommendations.

One hundred and seventy-one of the bus stops recommended outside Waterbury are located on state highways. The legal traffic authority for state highways is the State Traffic Commission (STC). Recommendations for bus stops on state roads were submitted to the Highway Division of ConnDOT on the behalf of the STC. ConnDOT staff replied that the existing bus stops being recommended for signs were not previously approved by the STC, and advised COGCNV that few of the bus stops currently located on state highways would be approved, since the majority of stops do not conform to current highway design standards.

Public Meeting

In December 2005, a public meeting was held at the Silas Bronson Library in Waterbury. The meeting was preceded by the hanging of fliers around the Green, on buses, and newspaper articles in the Republican-American. A webpage was created on the COGCNV website to allow the public view the location and addresses of the bus stops being recommended for new signs. Three members of the public were present, and none voiced concerns about the proposal.

Waterbury Police Department Input

At the request of the Waterbury Police Department, all bus stops within Waterbury were revisited with a police officer and representatives of NET and COGCNV. The police department was particularly concerned about no parking regulations associated with the new bus stop signs. At locations of concern, in residential neighborhoods, or where businesses relied on on-street parking for customers, it was decided that bus stop signs without a no parking regulation would be installed. These locations generally had low bus ridership. The vast majority of bus stops being recommended for new signs in the Waterbury Region bus system already prohibit parking, although these regulations are not always enforced.

V. RESULTS

The plan recommends retaining of 712 of the 1,092 bus stops that were inventoried in the 2004 bus study. Inconvenience caused by the elimination of bus stops will be mitigated by the fact that most stops to be omitted have low or no ridership and are within close walking distance to other bus stops being retained. Nearly all the bus stop locations being recommended for elimination are unmarked and may not be widely known to be bus stops. It is possible that the reduction in bus stops may increase bus travel speed and improve the functioning of the bus system (see Table 1). The elimination of poorly suited bus stop locations will increase the safety of bus passengers.

Table 1. Proposed Average Bus Stop Spacing for CT Transit-Waterbury Bus Routes

Bus Route Number	Length of Bus Route (miles)	Proposed Number of Bus Stops	Proposed Average Distance Between Bus Stops (ft)	Existing Number of Bus Stops	Existing Average Distance Between Bus Stops (ft)	Percentage Increase in Bus Stop Spacing
11	1.95	22	938	34	607	54.5%
12	3.75	41	965	80	495	95.1%
13	6.75	55	1,296	100	713	81.8%
15 & 16	5.41	55	1,039	72	793	30.9%
17	4.07	17	2,528	na	na	na
18	3.20	38	890	47	720	23.7%
20	2.21	25	934	37	631	48.0%
22	4.83	38	1,342	51	1,000	34.2%
25	8.62	73	1,247	134	679	83.6%
26	2.83	35	853	52	574	48.6%
27	3.55	41	913	56	669	36.6%
28	7.02	52	1,426	na	na	na
31	4.30	30	1,513	37	1,227	23.3%
32	3.72	37	1,063	59	666	59.5%
33	3.15	37	898	56	594	51.4%
35 & 36	4.80	43	949	56	729	30.2%
40	3.38	29	1,231	44	811	51.7%
42	6.81	47	1,529	72	998	53.2%
44	4.04	38	1,122	60	711	57.9%
45	7.34	58	1,336	111	698	91.4%
N1	9.03	38	1,255	86	555	126.3%
N2	4.40	25	1,859	44	1,056	76.0%

Source: COGCNV Staff Analysis

The installation of new uniform bus stop signs with route numbers and a contact phone number will raise the profile of the CT Transit – Waterbury bus system. The bus stop signs will facilitate and promote use of the system, particularly by new users. Furthermore, the elimination of redundant and dangerous bus stops will increase the efficiency of bus operations and the safety of bus passengers.

Maps showing the recommended bus stop locations and tables with some of their attributes can be found in the Appendix at the end of this report.

VI. JURISDICTION

Of the 712 bus stops that COGCNV is recommending for new signs, 476 stops are under the jurisdiction of the City of Waterbury. Connecticut General Statutes, chapter 249, section 14-305, entitled “Bus stops and public service motor vehicle stands,” gives the state or municipality’s traffic authority the power to establish bus stops. In Waterbury, that authority is the Police Commission. Bus stops can be approved, modified, or removed by action of the Police Commission. Of the remaining 235 stops, 171 are on state routes and are under state jurisdiction. The rest are under the jurisdiction of other municipalities (42 in Naugatuck, 15 in Watertown, 4 in Wolcott, and 3 in Middlebury).

Approvals

In October 2006, the Waterbury Police Commission, the legal traffic authority for the city, approved the study’s recommendations for bus stop locations on city streets and endorsed the recommendations for stops located on state highways within Waterbury. This approval and endorsement came after incorporating the changes recommended by Waterbury Police Department into the bus stop proposal.

In October 2005, the Wolcott Police Department approved the four bus stops locations on Wolcott streets.

Recommended bus stop locations have been submitted to the chief elected officials and police departments in Naugatuck, Middlebury, and Watertown. No official action has been taken by these towns.

VII. PROJECT IMPLEMENTATION

Cost

It is estimated that the manufacture and installation of signs at each of the 712 recommended bus stops will cost approximately \$100,000. Money would also be required to maintain an inventory of signs and poles to be used to replace damaged or stolen signs or in the event of a change in a bus route. Additional, periodic investments will be required to maintain this inventory. North East Transportation has volunteered to warehouse the inventory of signs and poles.

Installation

Ideally, the installation of the 712 bus stop signs will be put out to bid as a single project.

Sign Responsibility

At the September 2005 meeting with Waterbury officials, it was decided that, once installed, the City of Waterbury's public works department would maintain the bus stop signs in cooperation with North East Transportation.

Ending Service at Existing Bus Stops

Once new bus stop signs are installed on a bus route, passengers will only be boarded or alighted at official signed stops. Old bus stop signs will be removed. A change of service notice will be posted at each eliminated bus stop before discontinuing bus service. If the situation warrants, a bus stop slated for elimination may be retained.

VIII. NEXT STEPS

State Highways

More than two hundred bus stops are located on state owned bus routes and highways in the Waterbury Region. ConnDOT is responsible for managing both of these state assets. This study recommends the installation of new signs at 171 bus stops on state roads. Only two of these bus stop locations have been approved by the State Traffic Commission. The remaining bus stop locations are unauthorized, including bus stops that currently have bus stop signs. A way to formalize these decades-old bus stops must be found.

Funding

ConnDOT will fund the creation and installation of bus stop signs through a line item in the operations budget of North East Transportation.

Installation and Responsibility

Once approval is granted from the relevant traffic authorities, and funding is received from ConnDOT, the bus stop signs project will be put out to bid by North East Transportation. After installation, the responsibility for these signs will fall to the jurisdiction who approves them. In case of damage or theft, NET will notify the relevant jurisdiction that a sign is missing and provide a replacement sign out of the inventoried supply. Nevertheless, North East Transportation, the bus systems operator, will be the first point of contact on any bus stop or bus stop sign issues. NET's phone number will be prominently displayed on each of the new bus stop signs.

IX. Recommended Bus Stop Locations

The *Waterbury Regional Bus Stop Study* recommends the installation of new bus stop signs at 712 locations. Maps showing each of the recommended bus stop sign locations can be found in the Appendix. Each bus stop has a unique ID number. An accompanying table lists by ID number the address and other attributes about each bus stop location. One hundred twelve of the bus stops serve more than one bus route. In the table entry for bus stops served by more than one bus route, the additional bus routes and alternate bus stop ID number(s) will be listed. To avoid duplication in the maps and tables, bus stops that serve multiple routes are only displayed on the map and table of the lower numbered bus route. The maps of individual bus routes display only bus stop locations unique to that bus route. In the case of bus routes off the East Main Street trunk, only the unique stops at the ends of the routes are shown on the maps.

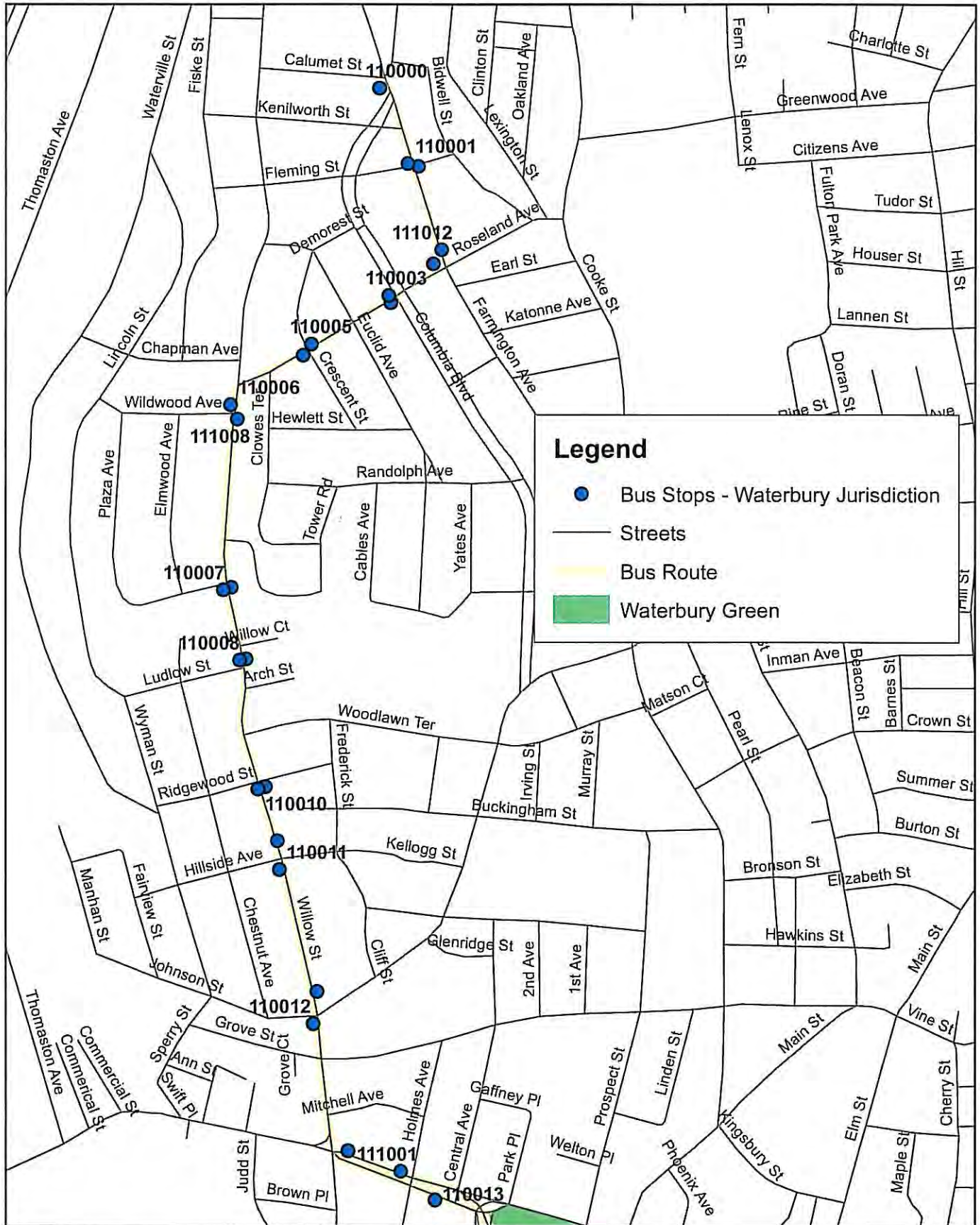
**APPENDIX:
BUS STOP LOCATION MAPS AND TABLES**

Bus Route Number and Name

11	Overlook / Willow Street
12	Hill Street
13	Oakville / Fairmont
15	Bucks Hill / Farmcrest
16	Bucks Hill / Montoe
17	Thomaston Ave / Waterville
18	Long Hill / Berkeley
20	Walnut Street
22	Wolcott Street / Brass Mill Center
25	Hitchcock Lake
26	Fairlawn / East Main
27	Reidville / East Main
28	Scott Road
31	East Mountain
32	Hopeville / Sylvan
33	Hopeville / Baldwin
35	Town Plot / New Haven Ave
36	Town Plot / Bradley
40	Town Plot / Highland
42	Chase Parkway
44	Bunker Hill
45	Watertown
N1	Naugatuck/Millville
N2	Naugatuck/New Haven Road

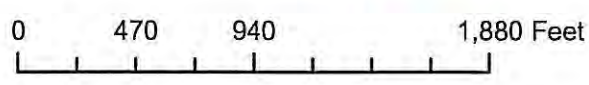
Waterbury Regional Bus Stop Study (2007)

Route 11 — Bus Stops



Legend

- Bus Stops - Waterbury Jurisdiction
- Streets
- Bus Route
- Waterbury Green



Recommended Bus Stop Locations for Route 11 - Overlook

Route Length: 1.95 miles


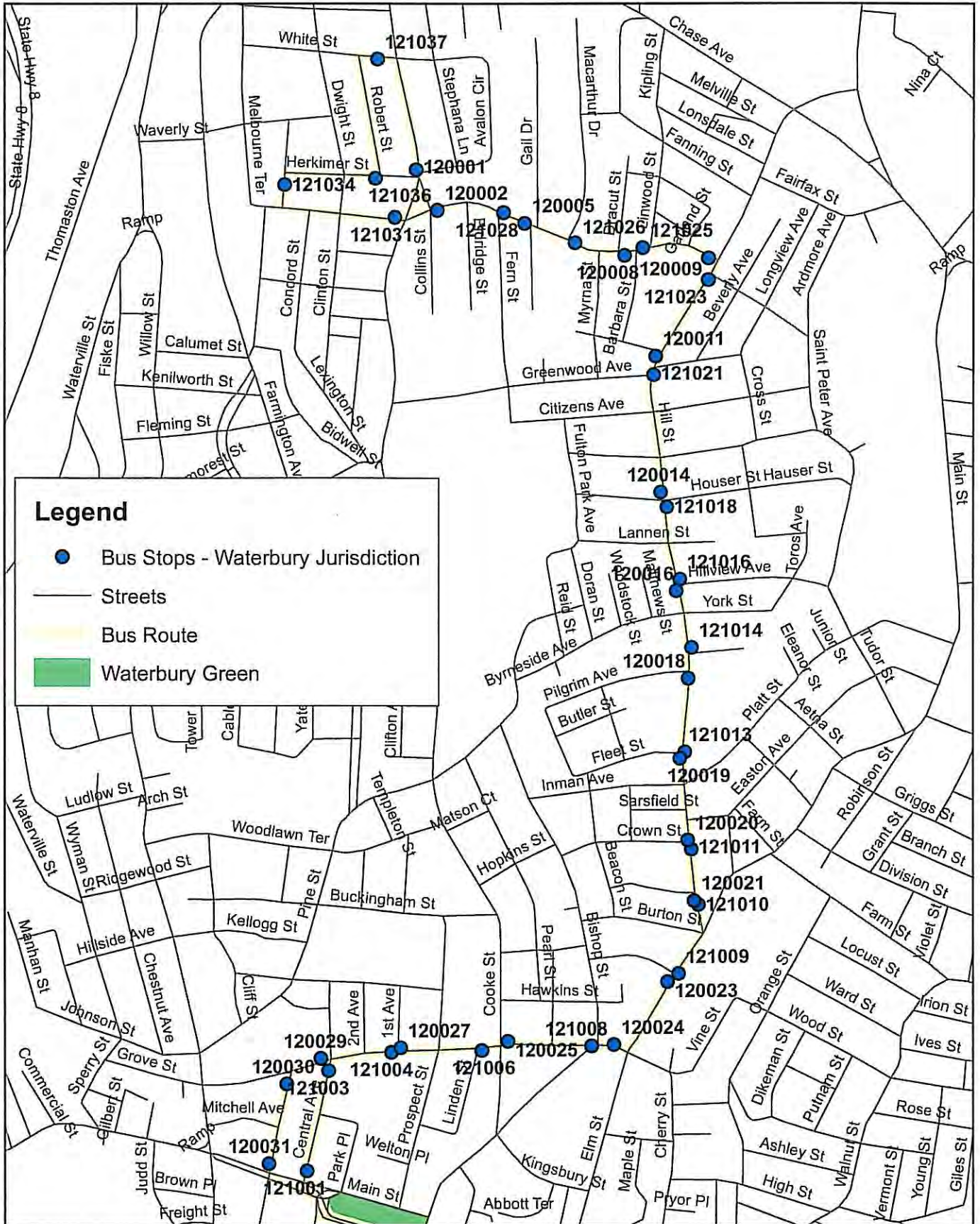
Proposed Bus Stops: 25 (1 per 825 ft)

Existing Bus Stops: 34 (1 per 607 ft)

Stop ID	Alternate IDs	Direction	Jurisdiction	Stop Location	Business Name	Notes	Non-Regulatory
110000	110000	Inbound	Waterbury	after Callumet St on Farmington Ave / Columbia Blvd	empty wooded lot	end of the line	no
110001	110001	Inbound	Waterbury	before Fleming St on Farmington Ave		moved to before the intersection	no
110002	110002	Inbound	Waterbury	before Roseland St on Farmington Ave		across from Synagogue B'nai Shalom	no
110003	110003	Inbound	Waterbury	after Columbia Blvd on Roseland Ave	Gary L. Broder Attorney		no
110005	110005	Inbound	Waterbury	before Crescent St on Roseland Ave			no
110006	110006	Inbound	Waterbury	before Wildwood Ave on Willow St	My Deli		no
110007	110007	Inbound	Waterbury	after Plaza Ave on Willow St	Plaza Food Market		no
110008	110008	Inbound	Waterbury	before Ludlow St on Willow St	Church		no
110010	110010	Inbound	Waterbury	after Ridgewood St on Willow St	abandoned		no
110011	110011	Inbound	Waterbury	after Hillside Ave on Willow St	1ra Iglesia Retorno A Pen		no
110012	110012	Inbound	Waterbury	after Johnson St on Willow St			no
110013	110013, 420022, 440018, 450026	Inbound	Waterbury	before Central Ave on West Main St	St. John's Church		no
-	-	Outbound	Waterbury	north side of West Main Street on the Green	The Green		no
111001	111001, 421001, 441001, 451001	Outbound	Waterbury	after Holmes Ave on West Main St	Mulville Funeral Home	grass between sidewalk and the road	no
111002	111002, 421002, 441002, 451002	Outbound	Waterbury	before Willow St on West Main St	7-11		no
111003	111003	Outbound	Waterbury	after Pine St on Willow St in front of parking lot	past The Carrollton Apts		no
111004	111004	Outbound	Waterbury	after Kellogg St on Willow St	The World of Style Barber		no
111005	111005	Outbound	Waterbury	before Ridgewood St on Willow St	Quick Food Stop		no
111006	111006	Outbound	Waterbury	before Willow Ct on Willow St			no
111007	111007	Outbound	Waterbury	before Plaza Ave on Willow St			no
111008	111008	Outbound	Waterbury	before Wildwood Ave on Willow St			no
111009	111009	Outbound	Waterbury	before Crescent St on Roseland Ave			no
111011	111011	Outbound	Waterbury	before Columbia Blvd on Roseland Ave			no
111012	111012	Outbound	Waterbury	after Roseland Ave on Farmington Ave	Synagogue B'nai Shalom		no
111013	111013	Outbound	Waterbury	before Fleming St on Farmington Ave	WARC Waterbury Center		no

Waterbury Regional Bus Stop Study (2007)

Route 12 — Bus Stops



Recommended Bus Stop Locations for Route 12 - Hill Street

Route Length: 3.75 miles

Proposed Bus Stops: 41 (1 per 965 ft)

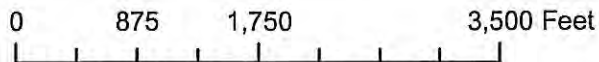
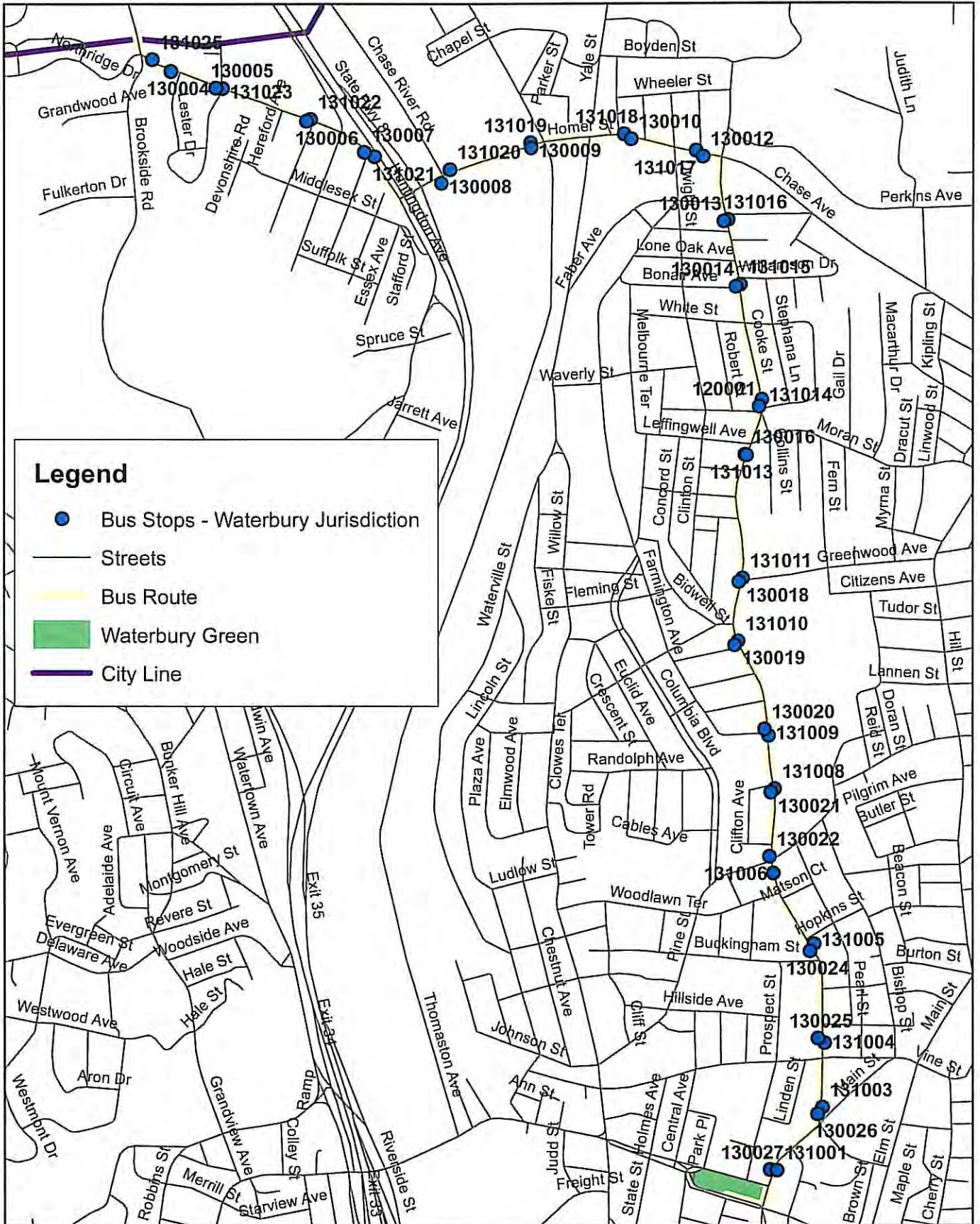
Existing Bus Stops: 80 (1 per 495 ft)

Stop ID	Alternate IDs	Direction	Jurisdiction	Stop Location	Business Name	Notes	Non-Regulatory
120001	120001, 130015	Inbound	Waterbury	before Herkimer St on Cooke St		transfer to 13	no
120002	120002	Inbound	Waterbury	after Collins on Moran St			no
120005	120005	Inbound	Waterbury	before Houston on Moran St			no
120008	120008	Inbound	Waterbury	before Barbara on Moran St			no
120009	120009	Inbound	Waterbury	before Hill on Moran St			no
120011	120011	Inbound	Waterbury	after Charlotte on Hill St	yellow house		no
120014	120014	Inbound	Waterbury	before Hauser St on Hill St			no
120016	120016	Inbound	Waterbury	after Hillview on Hill St			no
120018	120018	Inbound	Waterbury	after Pilgrim on Hill St			no
120019	120019	Inbound	Waterbury	after Fleet on Hill St			no
120020	120020	Inbound	Waterbury	before Crown on Hill St			no
120021	120021	Inbound	Waterbury	after Summer on Hill St	park		no
120023	120023, 150017, 160018, 180012	Inbound	Waterbury	after Elizabeth on North Main St	Chuck and Gina's		no
120024	120024	Inbound	Waterbury	before Bishop St on North Main Street		stop at the park, route 12 inbound only	no
120025	120025	Inbound	Waterbury	before Cook on Grove St	First Lutheran Church		no
120027	120027	Inbound	Waterbury	before 1st Ave on Grove St			no
120029	120029	Inbound	Waterbury	after Central Ave on Grove St	Church		no
120030	120030	Inbound	Waterbury	after Grove on Holmes Ave	Philip H. Monagan Lawyer	parking meters	yes
120031	120031	Inbound	Waterbury	before West Main on Holmes Ave	Muiville Funeral Home		no
-	-	Outbound	Waterbury	north side of West Main Street on the Green	The Green		no
121001	121001	Outbound	Waterbury	after West Main St on Central Ave			no
121003	121003	Outbound	Waterbury	before Grove on Central Ave	Grove Professional Bldg		no
121004	121004	Outbound	Waterbury	before 1st on Grove Street	Grove Manor Nuring Home		no
121006	121006	Outbound	Waterbury	after Linden St on Grove Street			no
121008	121008	Outbound	Waterbury	before Bishop St on Grove St			no
121009	121009, 151005, 161005, 181005	Outbound	Waterbury	after Elizabeth St on North Main St	vacant		no
121010	121010	Outbound	Waterbury	before Summer St on Hill St	W.H. Pickett Drug Co.		no
121011	121011	Outbound	Waterbury	before Crown St on Hill St			no
121013	121013	Outbound	Waterbury	after Fleet on Hill St			no
121014	121014	Outbound	Waterbury	after Cassidy Ave on Hill St			no
121016	121016	Outbound	Waterbury	after Hillview Ave on Hill St	Hill Street Grocery Deli		no
121018	121018	Outbound	Waterbury	before Hauser St on Hill St			no
121021	121021	Outbound	Waterbury	before Greenwood Ave on Hill St	Ideal Meat Market		no
121023	121023	Outbound	Waterbury	before Lorraine St at Hill St			no


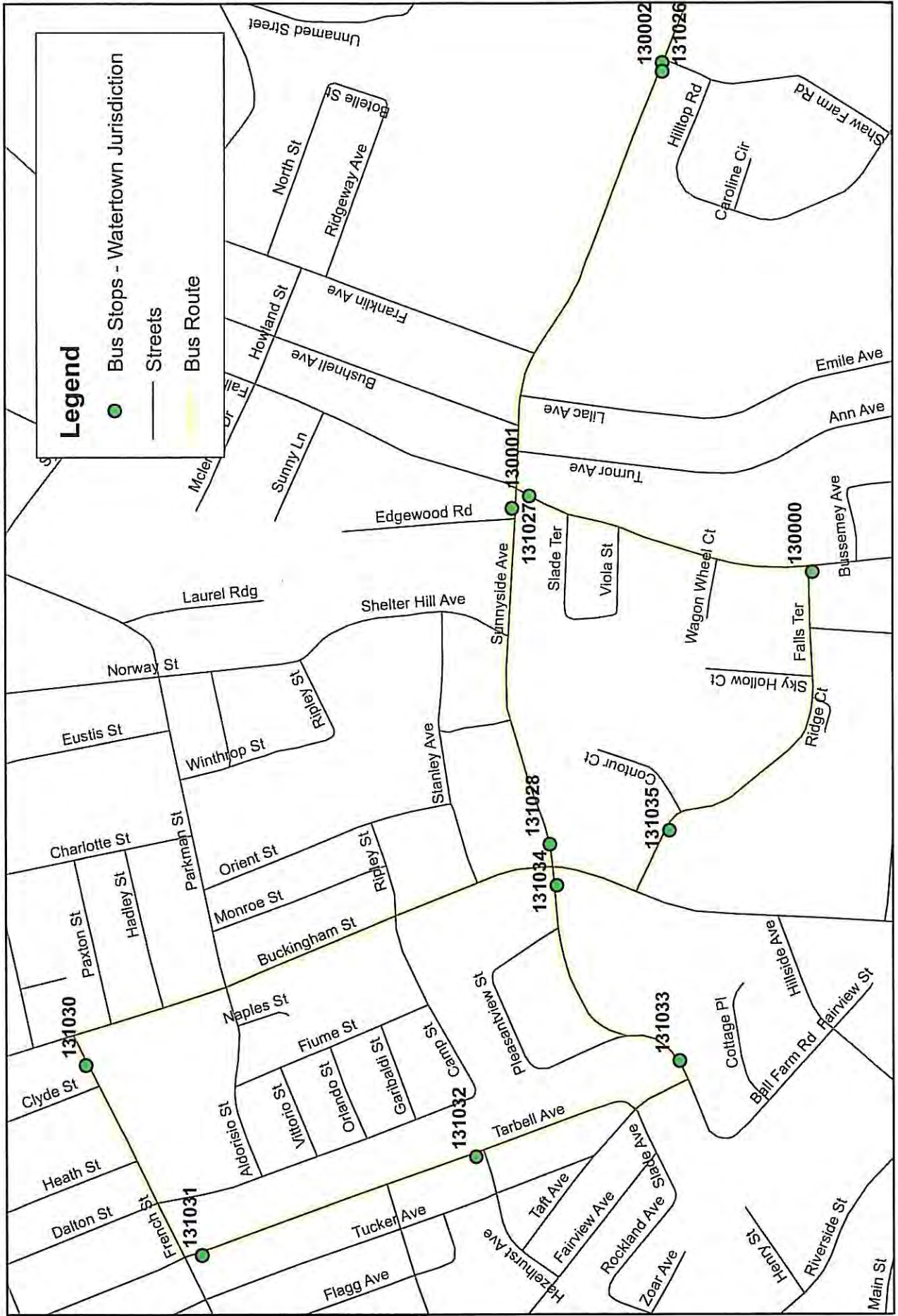
Stop ID	Alternate IDs	Direction	Jurisdiction	Stop Location	Business Name	Notes	Non-Regulatory
121025	121025	Outbound	Waterbury	before Barbara St on Moran St			no
121026	121026	Outbound	Waterbury	before MacArthur Dr on Moran St			no
121028	121028	Outbound	Waterbury	before Fern St on Moran St		in front of green house	no
121031	121031	Outbound	Waterbury	after Cooke on Leffingwell Ave			no
121034	121034	Outbound	Waterbury	before Herkimer St on Grace Ave			no
121036	121036	Outbound	Waterbury	before Robert St on Herkimer Ave			no
121037	121037	Outbound	Waterbury	midblock on White St before Cooke St	blue fence	blue picket fence	no

Waterbury Regional Bus Stop Study (2007)

Route 13 — Bus Stops (Waterbury Section)



Waterbury Regional Bus Stop Study (2007) Route 13 — Bus Stops (Watertown Section)



Recommended Bus Stop Locations for Route 13 - Oakville

Route Length: 6.75 miles

Proposed Bus Stops: 54 (1 per 1,320 ft)

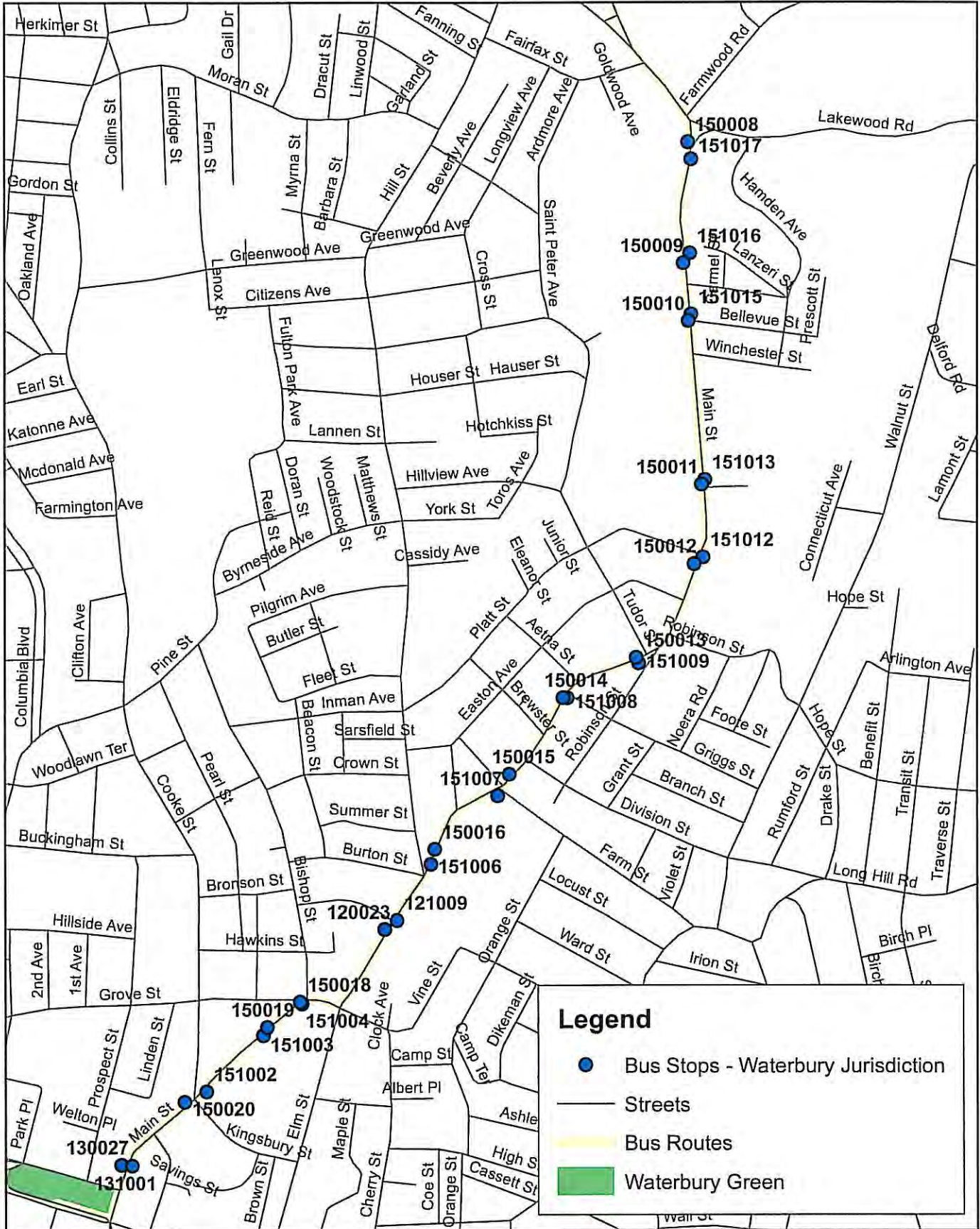
Existing Bus Stops: 80 (1 per 495 ft)

Stop ID	Alternate IDs	Direction	Jurisdiction	Stop Location	Business Name	Notes	Non-Regulatory
130000	130000	Inbound	Watertown	before Falls Ave on Falls Ter		sidewalk is at corner	no
130001	130001	Inbound	Watertown	before Sunnyside Ave on Falls Ave	Barb's Hair Design	mailbox	no
130002	130002	Inbound	Watertown	before Shaw Farm Rd on Sunnyside Ave	Meadow		no
130004	130004	Inbound	Waterbury	before Lester on Colonial Ave			no
130005	130005	Inbound	Waterbury	before Dorchester Ave on Colonial Ave	Country Village Apts		no
130006	130006	Inbound	Waterbury	before Pembroke Av on Colonial Ave			no
130007	130007	Inbound	Waterbury	before Monmouth St on Colonial Ave	Colonial Grocer		no
130008	130008	Inbound	Waterbury	before Chase River Rd on Huntingdon Ave	Citgo Gas Station		no
130009	130009	Inbound	Waterbury	before Thomaston Ave on Huntington Ave			no
130010	130010	Inbound	Waterbury	after Hanover St on Homer St	Lehigh Fuels		no
130012	130012	Inbound	Waterbury	after Terrace Ave on Huntington Ave		right turn lane	no
130013	130013	Inbound	Waterbury	across from Nottingham Terr on Cooke St			no
130014	130014	Inbound	Waterbury	before Bonair Ave on Cooke St			no
130016	130016	Inbound	Waterbury	after Leffingwell Ave on Cooke St	Hart's Market		no
130018	130018	Inbound	Waterbury	across from Greenwood Ave on Cooke St			no
130019	130019	Inbound	Waterbury	before Earl on Cooke St	Park Pizza		no
130020	130020	Inbound	Waterbury	before Farmington Ave on Cooke St			no
130021	130021	Inbound	Waterbury	after Sterling on Cooke St			yes
130022	130022	Inbound	Waterbury	before Pine St on Cooke St			no
130024	130024	Inbound	Waterbury	midblock between Buckingham St and Cooke St			no
130025	130025	Inbound	Waterbury	before Grove St on Cooke St	C Town	transfer to Rte 12, Hill St	no
130026	130026	Inbound	Waterbury	before North Main St on Cooke St		parking on street, transfer to 15, 16, or 18	no
130027	130027, 150021, 160022, 180016	Inbound	Waterbury	next to Bank North on North Main St	Bank North		no
-	-	Outbound	Waterbury	before East Main Street on South Main St	The Green		no
131001	131001, 151001, 161001, 181001	Outbound	Waterbury	before Phoenix Ave on North Main St	Wachovia Bank		no
131003	131003	Outbound	Waterbury	after North Main on Cooke St			no
131004	131004	Outbound	Waterbury	after Grove on Cooke St	First Lutharian Church		no
131005	131005	Outbound	Waterbury	before Hopkins St on Cooke St			no
131006	131006	Outbound	Waterbury	before Pine St on Cooke St			no

Stop ID	Alternate IDs	Direction	Jurisdiction	Stop Location	Business Name	Notes	Non-Regulatory
131008	131008	Outbound	Waterbury	before Sterling on Cooke St	Beith El Synagogue		no
131009	131009	Outbound	Waterbury	before Farmington on Cooke St			no
131010	131010	Outbound	Waterbury	after Earl on Cooke St	7-11		no
131011	131011	Outbound	Waterbury	after Greenwood Ave on Cooke St			no
131013	131013	Outbound	Waterbury	before Moran on Cooke St	Star Liquor		no
131014	131014	Outbound	Waterbury	after Avalon on Cooke St		end of sidewalk on Avalon , residential lawn, transfer from Rte 12	no
131015	131015	Outbound	Waterbury	before Williamson Dr on Cooke St		residential lawn, pole at corner for sign	no
131016	131016	Outbound	Waterbury	before Nottingham Ter on Cooke St	Nottingham Towers Apts		no
131017	131017	Outbound	Waterbury	after Terrace Av on Homer St	Jim Julianai Motor Car		no
131018	131018	Outbound	Waterbury	before Hanover St on Homer St	Mr. Happy's Cafe		no
131019	131019	Outbound	Waterbury	after Thomaston Ave on Huntingdon Ave	Tokyo Health Spa		no
131020	131020	Outbound	Waterbury	before Chase River Rd on Huntingdon Ave	Office furniture store		no
131021	131021	Outbound	Waterbury	before Mammouth on Huntingdon Ave		next to Rte 8	no
131022	131022	Outbound	Waterbury	after Pembroke Ave on Colonial Ave		reinstated stop	no
131023	131023	Outbound	Waterbury	before Berkshire Dr on Colonial Ave	Country Village Apartment		no
131025	131025	Outbound	Waterbury	before Northridge on Colonial Ave		across from island	no
131026	131026	Outbound	Watertown	before Shaw Farm Rd on Sunnyside Ave	Meadow Brook	fire hydrant stone wall	no
131027	131027	Outbound	Watertown	after Falls on Sunnyside Ave		parking lot is accessible	no
131028	131028	Outbound	Watertown	before Buckingham St on Sunnyside Ave			no
131030	131030	Outbound	Watertown	before Clyde St on French St	Polk School		no
131031	131031	Outbound	Watertown	after French St on Tarbell Ave		sidewalk ends close in, bus may stick out	no
131032	131032	Outbound	Watertown	before Hazelhurst Ave		residential lawn, fire hydrant	no
131033	131033	Outbound	Watertown	after Taft Ave at Ball Farm Rd		residential house	no
131034	131034	Outbound	Watertown	before Buckingham St Ball Farm Rd	Classic Tile		no
131035	131035	Outbound	Watertown	before Contour Ct on Falls Terrace	Greenbriar Apartments	apartment complex	no

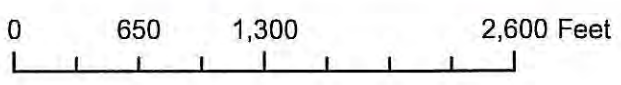
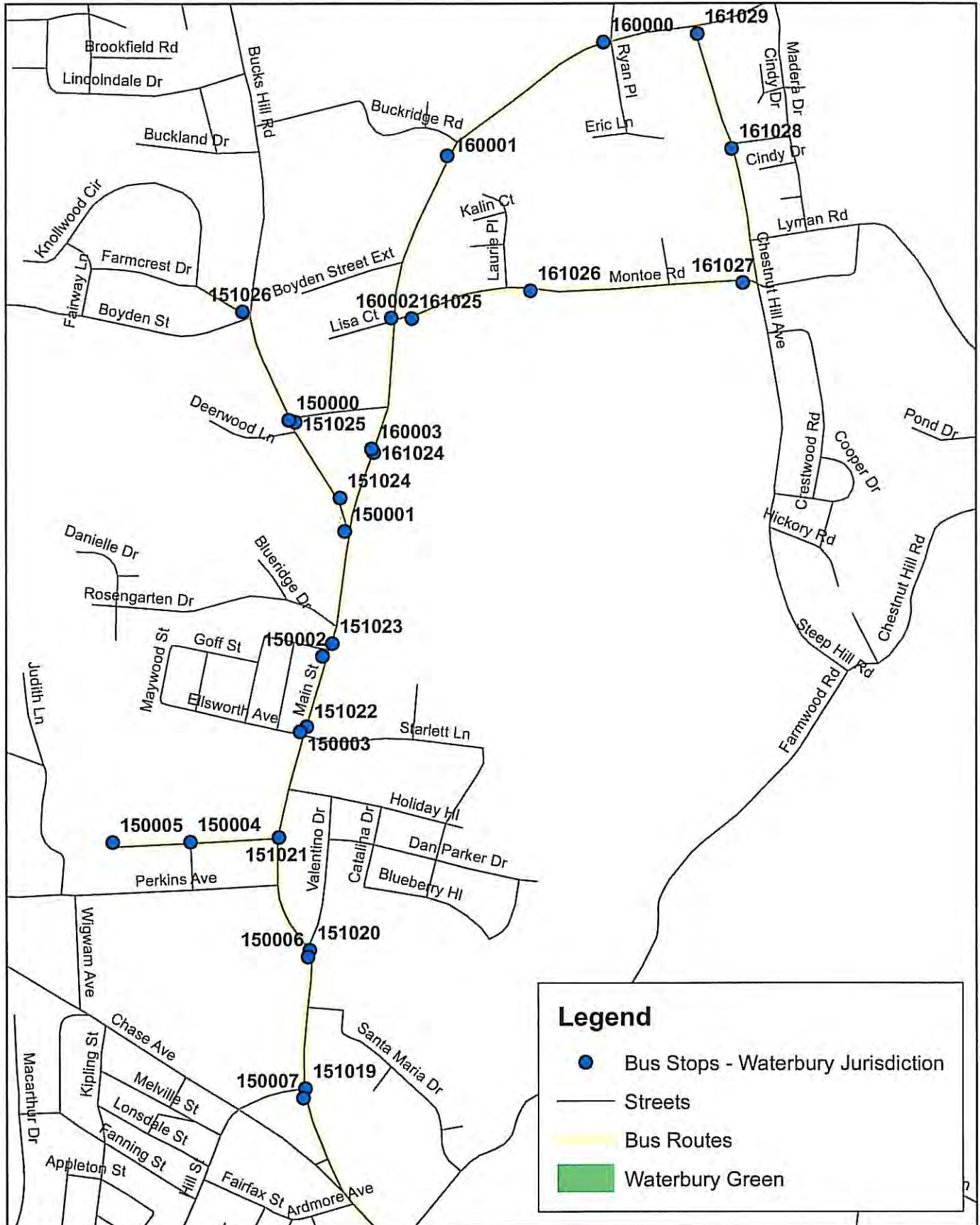
Waterbury Regional Bus Stop Study (2007)

Routes 15 and 16 — Bus Stops (part 1)



Waterbury Regional Bus Stop Study (2007)

Routes 15 and 16 — Bus Stops (part 2)



Recommended Bus Stop Locations for Routes 15 and 16 - Bucks Hill

Route Length: 5.41 miles

Proposed Bus Stops: 55 (1 per 1,039 ft)

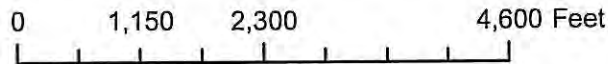
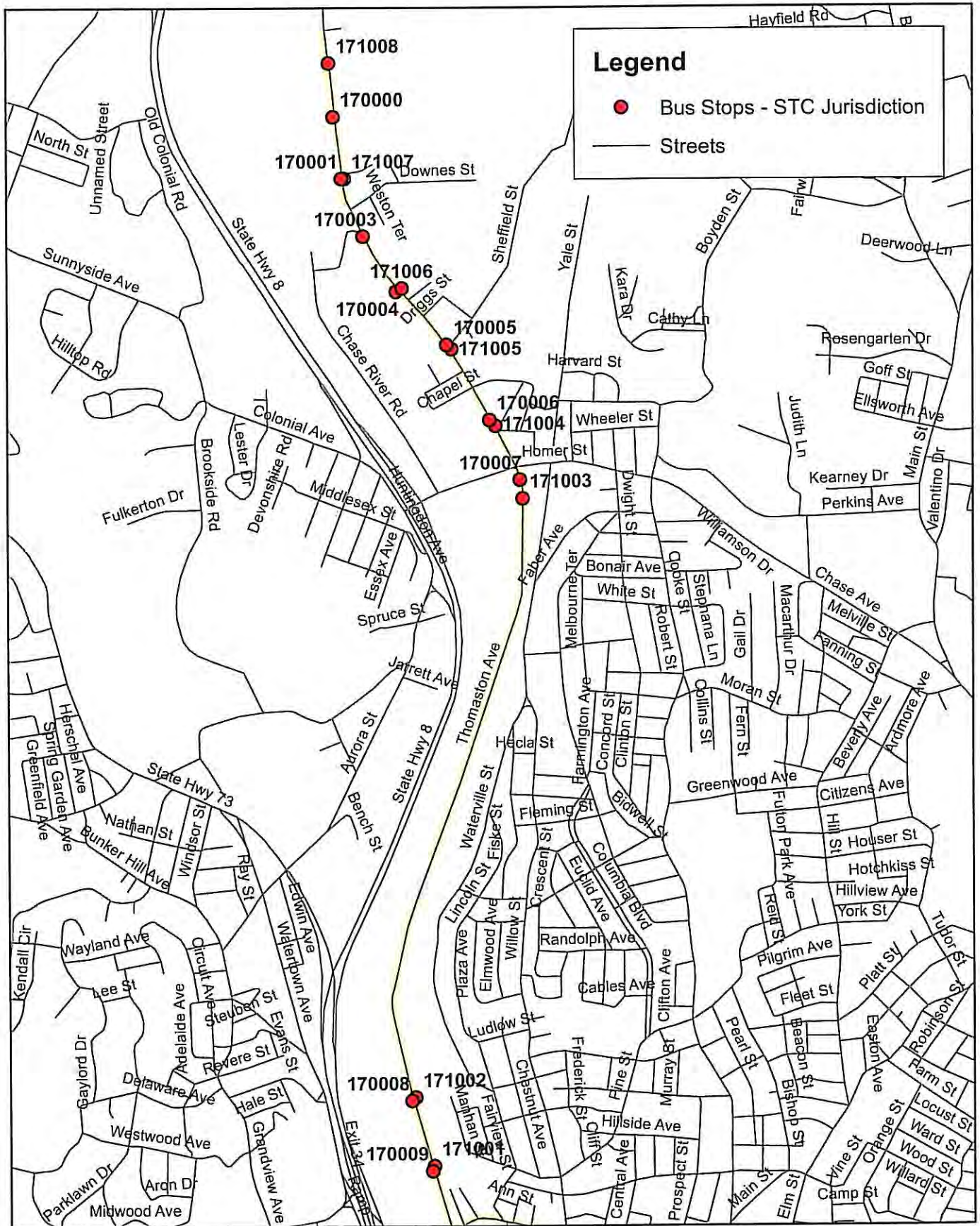
Existing Bus Stops: 72 (1 per 793 ft)

Stop ID	Alternate IDs	Direction	Jurisdiction	Stop Location	Business Name	Notes	Non-Regulatory
150000	150000	Inbound	Waterbury	before Deerwood Ln on Bucks Hill Rd	Deerwood Hill Apts		no
150001	150001, 160004	Inbound	Waterbury	before North Main St on Bucks Hill Rd			no
150002	150002, 160005	Inbound	Waterbury	after Kimble St on North Main St			no
150003	150003, 160006	Inbound	Waterbury	before Ellsworth Ave on North Main St			no
150004	150004	Inbound	Waterbury	across from Gary Ave on Fern Hill Ave		very low ridership	no
150005	150005	Inbound	Waterbury	end of Kearny Dr elderly apts	elderly apartments		no
150006	150006, 160007	Inbound	Waterbury	in front of Stop&Shop on North Main St	Waterbury Plaza		no
150007	150007, 160008	Inbound	Waterbury	after Hill Street (Aldi) on North Main St	Aldi		no
150008	150008, 160009	Inbound	Waterbury	after Lakewood (Save-a-Lot) on North Main St	Save A Lot		no
150009	150009, 160010	Inbound	Waterbury	after Truman Apartments on North Main St	Truman Apartments		no
150010	150010, 160011	Inbound	Waterbury	before Bellevue St on North Main St	Lakewood Auto		no
150011	150011, 160012	Inbound	Waterbury	1381 North Main St	cleaners		no
150012	150012, 160013	Inbound	Waterbury	after Platt St on North Main St			no
150013	150013, 160014	Inbound	Waterbury	after Tudor St on North Main St			no
150014	150014, 160015	Inbound	Waterbury	after Aetna St on North Main St			no
150015	150015, 160016	Inbound	Waterbury	before West Farm St on North Main St	Cobra's Place	remove parking sign at Division	no
150016	150016, 160017, 180011	Inbound	Waterbury	before Hill St on North Main St	Pickett Drug Co.		no
150018	150018, 160019, 180013	Inbound	Waterbury	after Grove St on North Main St	park		no
150019	150019, 160020, 180014	Inbound	Waterbury	across from apartments			no
150020	150020, 160021, 180015	Inbound	Waterbury	after Cooke St on North Main St	North End Rec Center		no
-	-	Outbound	Waterbury	before East Main Street on South Main St	The Green		no
151002	151002, 161002, 181002	Outbound	Waterbury	after Kingsbury St on North Main St	North End Recreation Cent	in front of the rec center	no
151003	151003, 161003, 181003	Outbound	Waterbury	midblock N. Main Apts on North Main St	North Main Apartments	courtesy stop	no
151004	151004, 161004, 181004	Outbound	Waterbury	before Grove St on North Main St	Child Development Center		no
151006	151006, 161006, 181006	Outbound	Waterbury	after Burton St on North Main St	WH Pickett Drug Co.		no
151007	151007, 161007	Outbound	Waterbury	before East Farm St on North Main St	Cousins Photo	moved stop here from Division	no

Stop ID	Alternate IDs	Direction	Jurisdiction	Stop Location	Business Name	Notes	Non-Regulatory
151008	151008, 161008	Outbound	Waterbury	before Griggs St on North Main St			no
151009	151009, 161009	Outbound	Waterbury	before Tudor St on North Main St			no
151012	151012, 161012	Outbound	Waterbury	before Platt St on North Main St	Upper Deck Night Club		no
151013	151013, 161013	Outbound	Waterbury	after City Mills Ln on North Main St	cleaners		no
151015	151015, 161015	Outbound	Waterbury	after Bellevue St on North Main St			no
151016	151016, 161016	Outbound	Waterbury	North Main St after Simsbury St Truman Apts	Truman Apartments		no
151017	151017, 161017	Outbound	Waterbury	before Lakewood Rd on North Main St at Blockbuster	Blockbuster		no
151019	151019, 161019	Outbound	Waterbury	before Hill St on North Main St at Aldi	Aldi	behind Aldi	no
151020	151020, 161020	Outbound	Waterbury	before Valentino Dr (Stop&Shop) on North Main St	Xpress Mart / Wtby Plaza	busy stop, stop and shop	no
151021	151021, 161021	Outbound	Waterbury	after Fern Mill Ave on North Main St			no
151022	151022, 161022	Outbound	Waterbury	after Startett Ln on North Main St			no
151023	151023, 161023	Outbound	Waterbury	after Kimble Ave on North Main St			no
151024	151024	Outbound	Waterbury	after North Main St on Bucks Hill Rd			no
151025	151025	Outbound	Waterbury	before Cemetary Rd on Bucks Hill Rd	Deerwood Hills		no
151026	151026	Outbound	Waterbury	after Bucks Hill Rd on Farmcrest Dr	Laurel Estates	end of the line	no
160000	160000	Inbound	Waterbury	after Grassy Hill Rd on North Main St		sign in front lawn of house, end of line	no
160001	160001	Inbound	Waterbury	after Buckridge Rd on North Main St		put in front of fire hydrant	no
160002	160002	Inbound	Waterbury	before Lisa Ct on North Main St			no
160003	160003	Inbound	Waterbury	North Main St near Haven Health Center	Haven Health Center		no
161024	161024	Outbound	Waterbury	midblock near Haven Health Center	Haven Health Center		no
161025	161025	Outbound	Waterbury	after North Main St on Montoe St			no
161026	161026	Outbound	Waterbury	after Laurie Pl on Montoe Rd	park		no
161027	161027	Outbound	Waterbury	before Chestnut Hill Ave on Montoe Rd	New Life Chriltian Church		yes
161028	161028	Outbound	Waterbury	before Granada Dr on Chestnut Hill Ave			no
161029	161029	Outbound	Waterbury	before North Main St on Chestnut Hill Ave			no

Waterbury Regional Bus Stop Study (2007)

Route 17 — Bus Stops



Recommended Bus Stop Locations for Route 17 - Thomaston Ave

Route Length: 4.07 miles

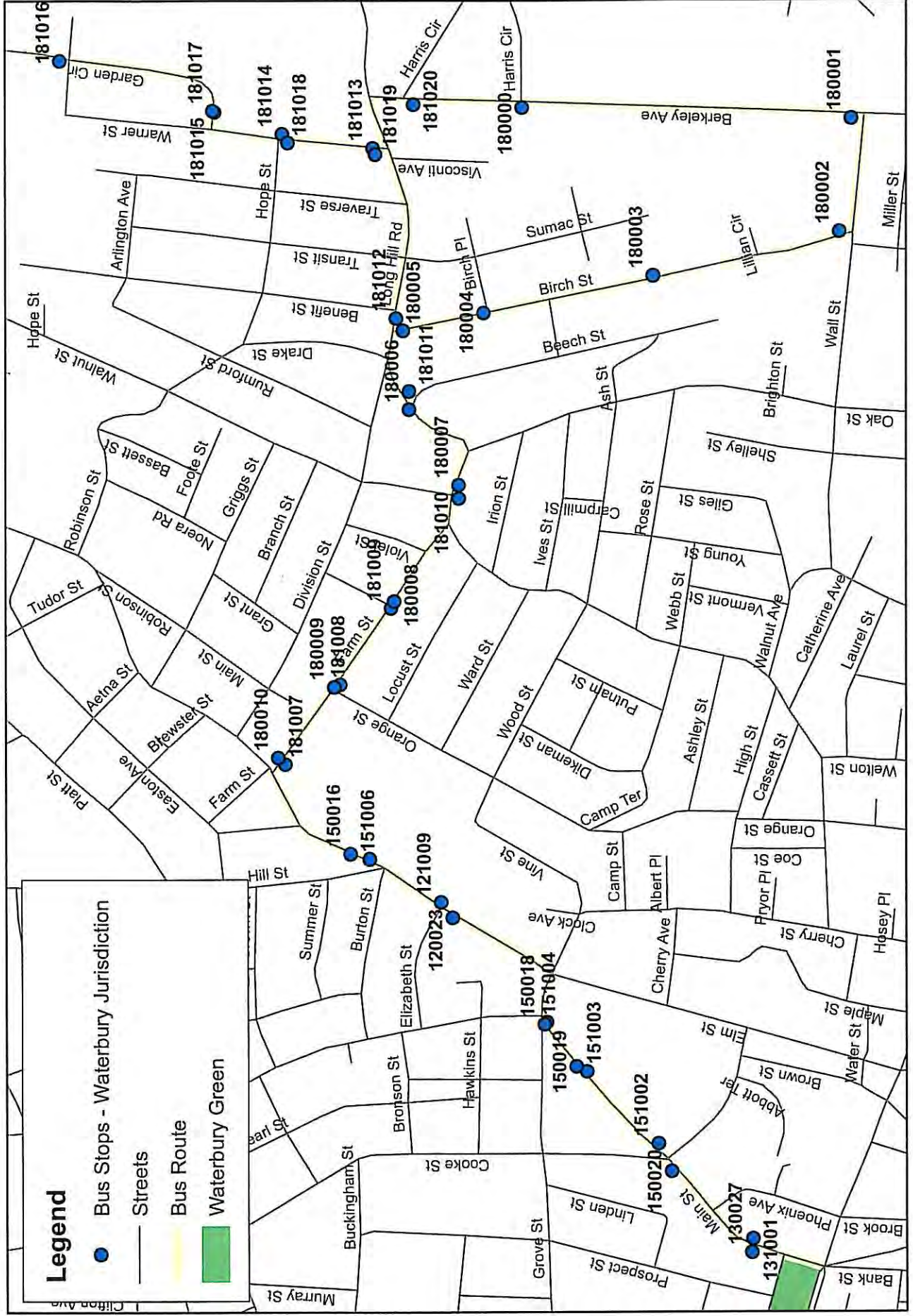
Proposed Bus Stops: 18 (1 per 2,388 ft)

Existing Bus Stops: NA

Stop ID	Alternate IDs	Direction	Jurisdiction	Stop Location	Business Name	Notes	Non-Regulatory
170000	170000	Inbound	CT STC	2100-2142 Thomaston Ave			no
170001	171001	Inbound	CT STC	after Commons Rd	South Commons Business Pa		no
170003	170003	Inbound	CT STC	Waterbury Veterans Memorial Committee Park			no
170004	170004	Inbound	CT STC	Thomaston Ave and NET Driveway	NET		no
170005	170005	Inbound	CT STC	across from Sheffield St			no
170006	170006	Inbound	CT STC	thomaston ave 1495	Ed's Power Equipment		no
170007	170007	Inbound	CT STC	after Homer St on Thomaston Ave			no
170008	170008	Inbound	CT STC	dept of labor Thomaston Ave	Department of Labor		no
170009	170009	Inbound	CT STC	after Colonial Plaza, Bank of America Thomaston Ave	Bank of America		no
-	-	Outbound	Waterbury	north side of West Main Street on the Green	The Green		no
171001	171001	Outbound	CT STC	Model Garage Inc.			no
171002	171002	Outbound	CT STC	across from Department of Labor on Thomaston Ave	Department of Labor		no
171003	171003	Outbound	CT STC	before Homer St on Thomaston Ave	American Electro Products		no
171004	171004	Outbound	CT STC	after Manville St	Waterville Park		no
171005	171005	Outbound	CT STC	before Sheffield St on Thomaston Ave			no
171006	171006	Inbound	CT STC	after Sprague St on Thomaston Ave			no
171007	171007	Inbound	CT STC	South Commons Business Park	South Commons Business Pa		no
171008	171008	Outbound	CT STC	DMV before exit driveway	DMV		no

Waterbury Regional Bus Stop Study (2007)

Route 18 — Bus Stops



Recommended Bus Stop Locations for Route 18 - Long Hill

Route Length: 3.20 miles

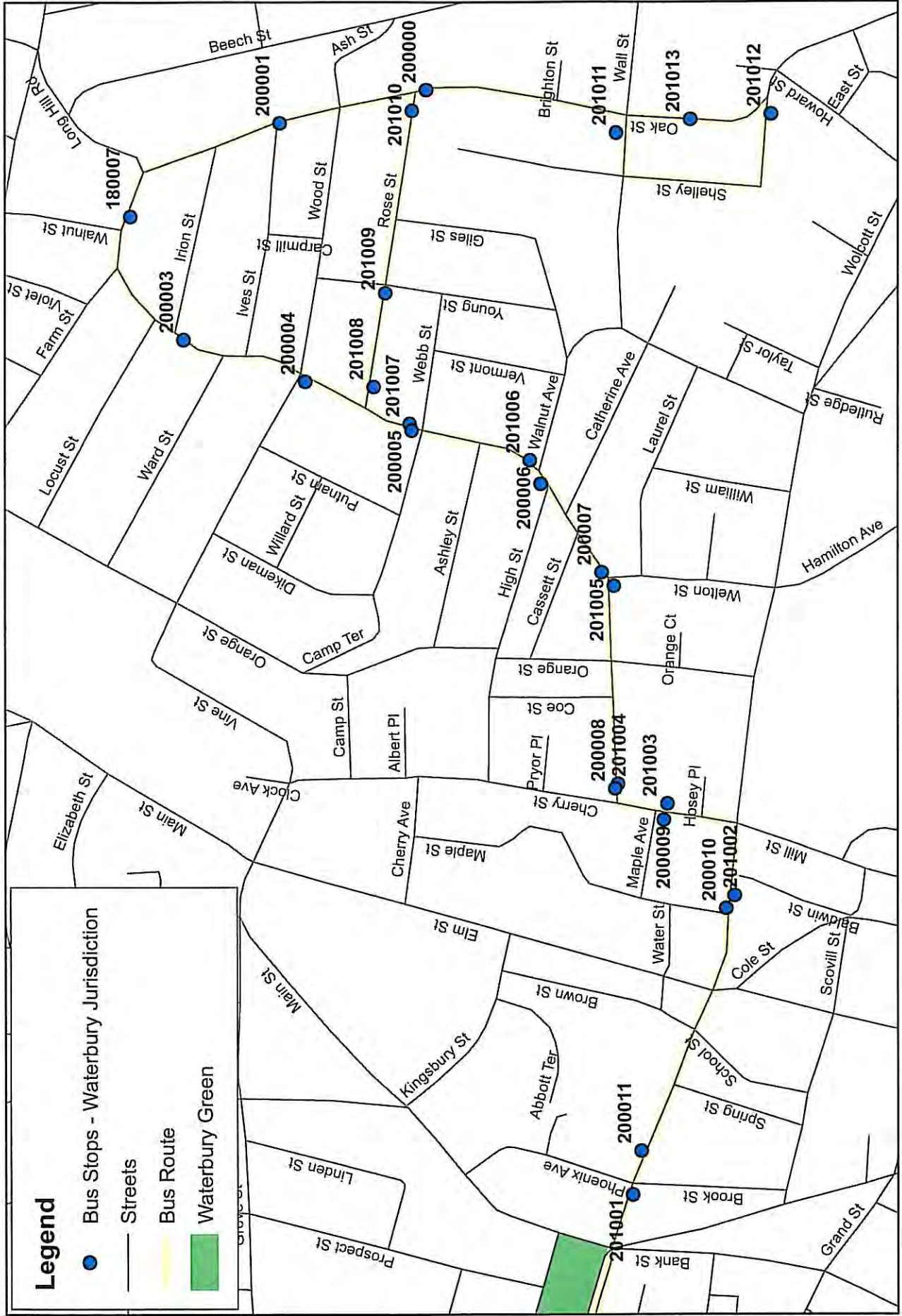
Proposed Bus Stops: 38 (1 per 890 ft)

Existing Bus Stops: 47 (1 per 720 ft)

Stop ID	Alternate IDs	Direction	Jurisdiction	Stop Location	Business Name	Notes	Non-Regulatory
180000	180000	Inbound	Waterbury	basketball court on Berkeley Ave	basketball court		no
180001	180001	Inbound	Waterbury	before Wall St on Berkeley Ave			no
180002	180002	Inbound	Waterbury	after Wall St on Birch St	Woodrow Wilson School		no
180003	180003	Inbound	Waterbury	Birch St		move from 143 birch to 171 birch st	no
180004	180004	Inbound	Waterbury	after Birch Pl on Birch St			no
180005	180005	Inbound	Waterbury	before Long Hill Rd at Birch St			no
180006	180006	Inbound	Waterbury	after Beech St on Long Hill Rd	Long Hill Grocery Store		no
180007	180007, 200002	Inbound	Waterbury	before N Walnut St on Walnut St			no
180008	180008	Inbound	Waterbury	before St Paul St on East Farm St	Petteway Funeral Home		no
180009	180009	Inbound	Waterbury	before Orange St on East Farm St	Uptown Barber and Hair De		no
180010	180010	Inbound	Waterbury	before North Main on East Farm St	North Main Market	on street parking a problem	no
-	-	Outbound	Waterbury	before East Main Street on South Main St	The Green		no
181007	181007	Outbound	Waterbury				no
181008	181008	Outbound	Waterbury	after Orange St on East Farm St	East Farm Market		no
181009	181009	Outbound	Waterbury	before St Paul St on East Farm St	Petteway Funeral Home		no
181010	181010	Outbound	Waterbury	after East Farm St at 366 Walnut St			no
181011	181011	Outbound	Waterbury	after Beech St on Long Hill Rd	Long Hill Grocery Store		no
181012	181012	Outbound	Waterbury	after Birch St on Long Hill Rd			no
181013	181013	Outbound	Waterbury	after Long Hill Rd on Warner St	north end rec center		no
181014	181014	Outbound	Waterbury	before Hope St on Warner St			no
181015	181015	Outbound	Waterbury	58 Garden Cir			no
181016	181016	Outbound	Waterbury	202 Garden Cir			no
181017	181017	Inbound	Waterbury	before Warner St on Garden Cir			no
181018	181018	Inbound	Waterbury	after Hope St on Warner St		fire hydrant	no
181019	181019	Inbound	Waterbury	before Long Hill Rd on Warner St			no
181020	181020	Outbound	Waterbury	after Harris Cir at 42 Berkeley Ave	Berkeley Heights Apt	end of the line	no

Waterbury Regional Bus Stop Study (2007)

Route 20 — Bus Stops



Recommended Bus Stop Locations for Route 20 - Walnut

Route Length: 2.21 miles

Proposed Bus Stops: 25 (1 per 934 ft)

Existing Bus Stops: 37 (1 per 631 ft)

Stop ID	Alternate IDs	Direction	Jurisdiction	Stop Location	Business Name	Notes	Non-Regulatory
200000	200000	Inbound	Waterbury	before Rose St on Oak St	Caruso's	fire hydrant	no
200001	200001	Inbound	Waterbury	before Ives St on Oak St		fire hydrant	no
200003	200003	Inbound	Waterbury	after Irion St on Walnut St	Walnut Package		yes
200004	200004	Inbound	Waterbury	after Wood St on Walnut St		handicap parking sign	yes
200005	200005	Inbound	Waterbury	before Dikeman St on Walnut St	Gianni Market		no
200006	200006	Inbound	Waterbury	before High St on Walnut St	Walnut Superette		no
200007	200007	Inbound	Waterbury	before Welton St on Walnut St			no
200008	200008	Inbound	Waterbury	before Cherry St on Walnut St	parking lot		no
200009	200009	Inbound	Waterbury	after Maple Ave on Cherry St			no
200010	200010, 220021, 250038, 260015, 270019, 280022, 310014, 320016, 330016	Inbound	Waterbury	before Maple on E. Main St (Police Station)	Gem Liquor Store		no
200011	200011, 220022, 250039, 260016, 270020, 280023, 310017, 320017, 330017	Inbound	Waterbury	Before Phoenix Ave on E. Main St	UConn		no
-	-	Outbound	Waterbury	after Levenworth St on south side of West Main St	The Green		no
201001	201001, 221001, 251001, 261001, 271001, 281001, 311001, 321001, 331001	Outbound	Waterbury	before Brook Street on East Main St	An's Fashions		no
201002	201002, 221002, 251002, 261002, 271002, 281002, 311002, 321002, 331002	Outbound	Waterbury	St Marys/midbick opp. police / Maple on East Main	Downtown Pawn Brokers		no
201003	201003	Outbound	Waterbury	after Maple Ave on Cherry St	Zia's Cucina		no
201004	201004	Outbound	Waterbury	after Cherry St on Walnut St			no
201005	201005	Outbound	Waterbury	before Welton St on Walnut St		place at fire hydrant	no
201006	201006	Outbound	Waterbury	after Walnut Ave on Walnut St			no
201007	201007	Outbound	Waterbury	after Webb St on Walnut St	Gianni Market	handicap no parking sign	yes
201008	201008	Outbound	Waterbury	after Walnut St on Rose St		car parked in bus stop	yes

Stop ID	Alternate IDs	Direction	Jurisdiction	Stop Location	Business Name	Notes	Non-Regulatory
201009		Outbound	Waterbury	before Young St on Rose St			no
201010		Outbound	Waterbury	before Oak St on Rose St	Carusso's		no
201011		Outbound	Waterbury	after Oak St on Wall St		residential parking?	yes
201012		Outbound	Waterbury	before Oak St on Holohan St		backyard fence	no
201013		Outbound	Waterbury	at 228 Oak St		end of the line	no

Recommended Bus Stop Locations for Route 22 - Wolcott

Route Length: 4.83 miles

Proposed Bus Stops: 38 (1 per 1,183 ft)

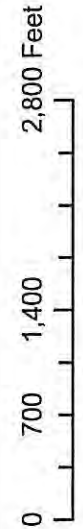
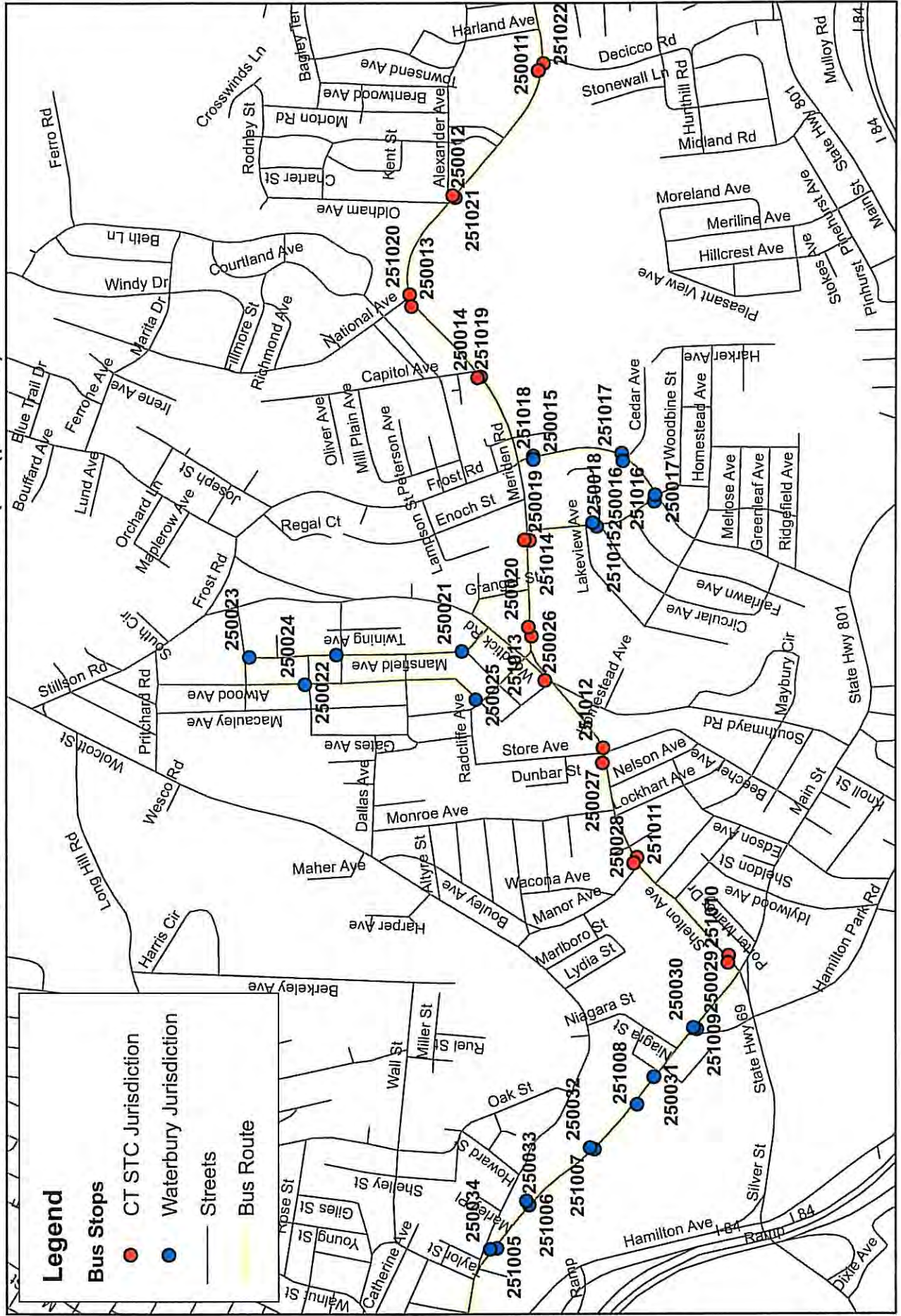
Existing Bus Stops: 51 (1 per 1,000 ft)

Stop ID	Alternate IDs	Direction	Jurisdiction	Stop Location	Business Name	Notes	Non-Regulatory
220000	220000	Inbound	Waterbury	before Woodtick Rd on Sharon Rd	apartments		no
220001	220001	Inbound	Waterbury	after Preston Ter on Woodtick Rd	apartments		no
220002	220002	Inbound	Waterbury	before Ferrone Ave on Woodtick Rd			no
220003	220003	Inbound	Waterbury	after Lund Ave on Woodtick Rd	Shon N' Go		no
220004	220004	Inbound	Waterbury	before Frost Rd on Woodtick Rd			no
220005	220005	Inbound	CT STC	before Framingham Dr on Frost Rd	G.S. Regan Associates		no
220006	220006	Inbound	Waterbury	K Mart Shopping Plaza on Wolcott St	Friendly's		no
220007	220007	Inbound	Waterbury	after Pritchard Rd on Wolcott St	Dollar Dreams		no
220008	220008	Inbound	Waterbury	across from Shop Rite on Wolcott St	Advance Auto Parts		no
220009	220009	Inbound	Waterbury	before archway plaza driveway	Delianne Bridal		no
220010	220010	Inbound	Waterbury	before Harper Ave on Wolcott St	Valero		no
220011	220011	Inbound	Waterbury	before Manor Ave on Wolcott St			no
220012	220012	Inbound	Waterbury	before Lydia St on Wolcott St		put at no parking sign	no
220013	220013	Inbound	Waterbury	before Oak St on Wolcott St			no
220014	220014	Inbound	Waterbury	before Taylor St on Wolcott St	Sacred Heart Church		no
220015	220015, 250035, 260012, 270016, 280019	Inbound	Waterbury	before Williams St on East Main St	East End Furniture		no
220019	220019, 250036, 260013, 270017, 280020, 310012	Inbound	Waterbury	after Welton St on East Main St	Brass Mill Commons		no
220020	220020, 250037, 260014, 270018, 280021, 310013	Inbound	Waterbury	before Cherry St on East Main St			yes
-	-	Outbound	Waterbury	after Levenworth St on south side of West Main St	The Green		no
221003	221003, 251003, 261003, 271003, 281003, 311003	Outbound	Waterbury	midblock between Cherry St and Orange St on East Main St		J bus stop sign	no
221004	221004, 220016, 311004	both	Waterbury	Hamilton Ave at Brass Mill Commons Ent	Brass Mill Commons		no
221005	221005, 220017	both	Waterbury	Brass Mill Center Drive	food court entrance		no
221006	221006, 220018, 310011	both	Waterbury	across from Brass Mill Commons Ent Hamilton Ave			no
221007	221007, 251004, 261004, 271004, 281004, J	Outbound	Waterbury	after William St on East Main St	East End Furniture and Ap		no

Stop ID	Alternate IDs	Direction	Jurisdiction	Stop Location	Business Name	Notes	Non-Regulatory
221008	221008	Outbound	Waterbury	after East Main St on Wolcott St	Children's Community Scho		no
221009	221009	Outbound	Waterbury	after Howard St on Wolcott St			no
221010	221010	Outbound	Waterbury	after Oak St on Wolcott St	Orchard Terrace	parking lot	no
221011	221011	Outbound	Waterbury	after Lydia St on Wolcott St			no
221012	221012	Outbound	Waterbury	after Manor Ave on Wolcott St		in front of house	no
221013	221013	Outbound	Waterbury	after Harper Ave on Wolcott St	Valero		no
221014	221014	Outbound	Waterbury	after Dallas Ave on Wolcott St	Alternatives, Inc.		no
221015	221015	Outbound	Waterbury	Shop Rite on Wolcott St	Shop Rite		no
221016	221016	Outbound	Waterbury	before Pritchard Rd on Wolcott St	Strawberries		no
221017	221017	Outbound	Waterbury	before Stillson Rd on Wolcott St	Income Tax	put in white gravel with street lane signs	no
221018	221018	Outbound	CT STC	before Framingham Rd on Stillson Rd	Joy of Nails		no
221019	221019	Outbound	Waterbury	Walmart Shopping Plaza (Stillson Rd/Wolcott St)	Lazy Boy Furniture		no
221020	221020	Outbound	CT STC	after Lakewood Rd on Wolcott St	Rite Aid		no
221021	221021	Outbound	Waterbury	3rd telephone pole after Wolcott St on Sharon Rd	Cly Del	end of line	no

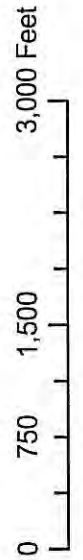
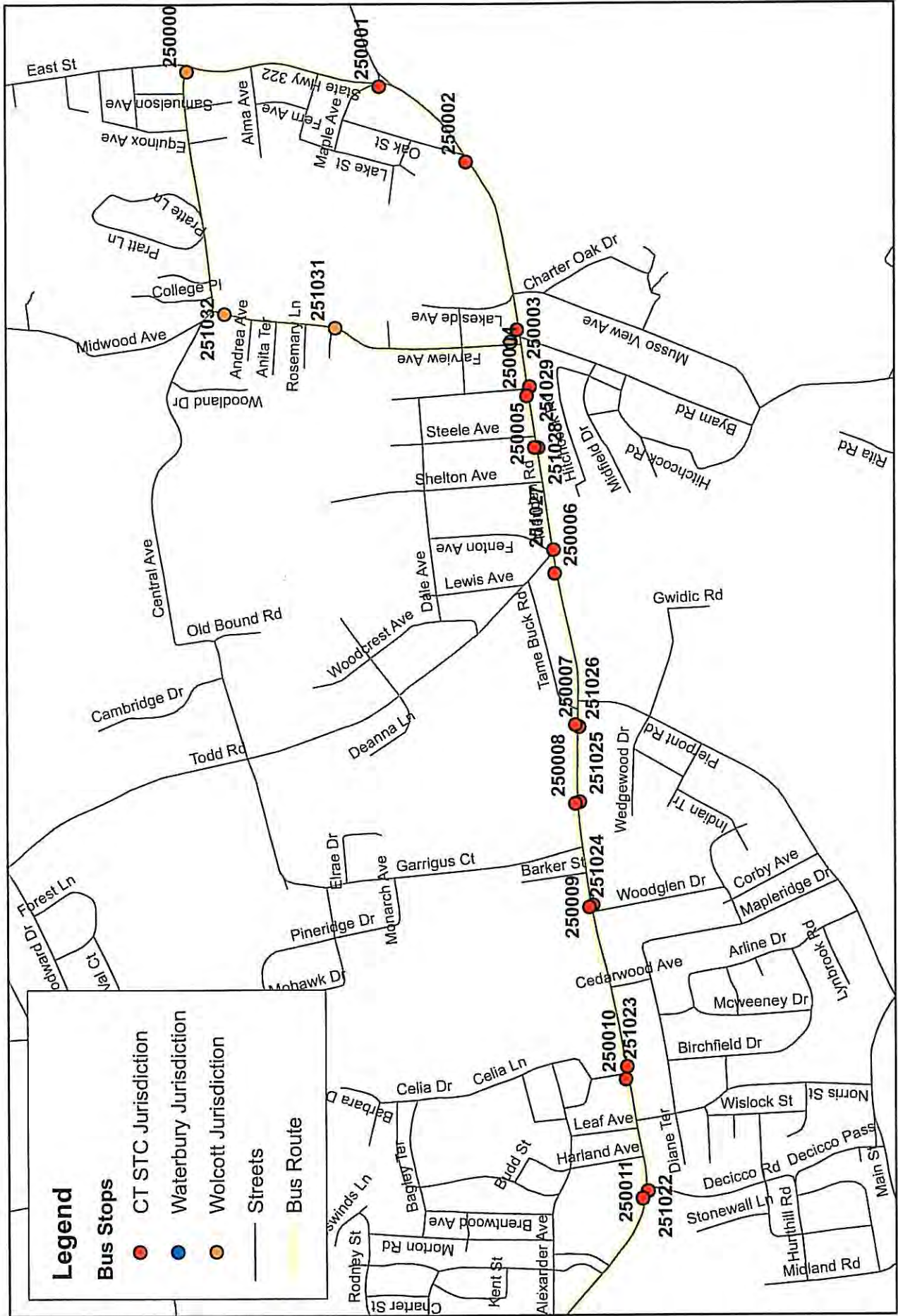
Waterbury Regional Bus Stop Study (2007)

Route 25 - Part 1 — Bus Stops (partial)



Waterbury Regional Bus Stop Study (2007)

Route 25 - Part 2 — Bus Stops (partial)



Recommended Bus Stop Locations for Route 25 - Hitchcock Lake

Route Length: 8.62 miles

Proposed Bus Stops: 73 (1 per 1,247 ft)

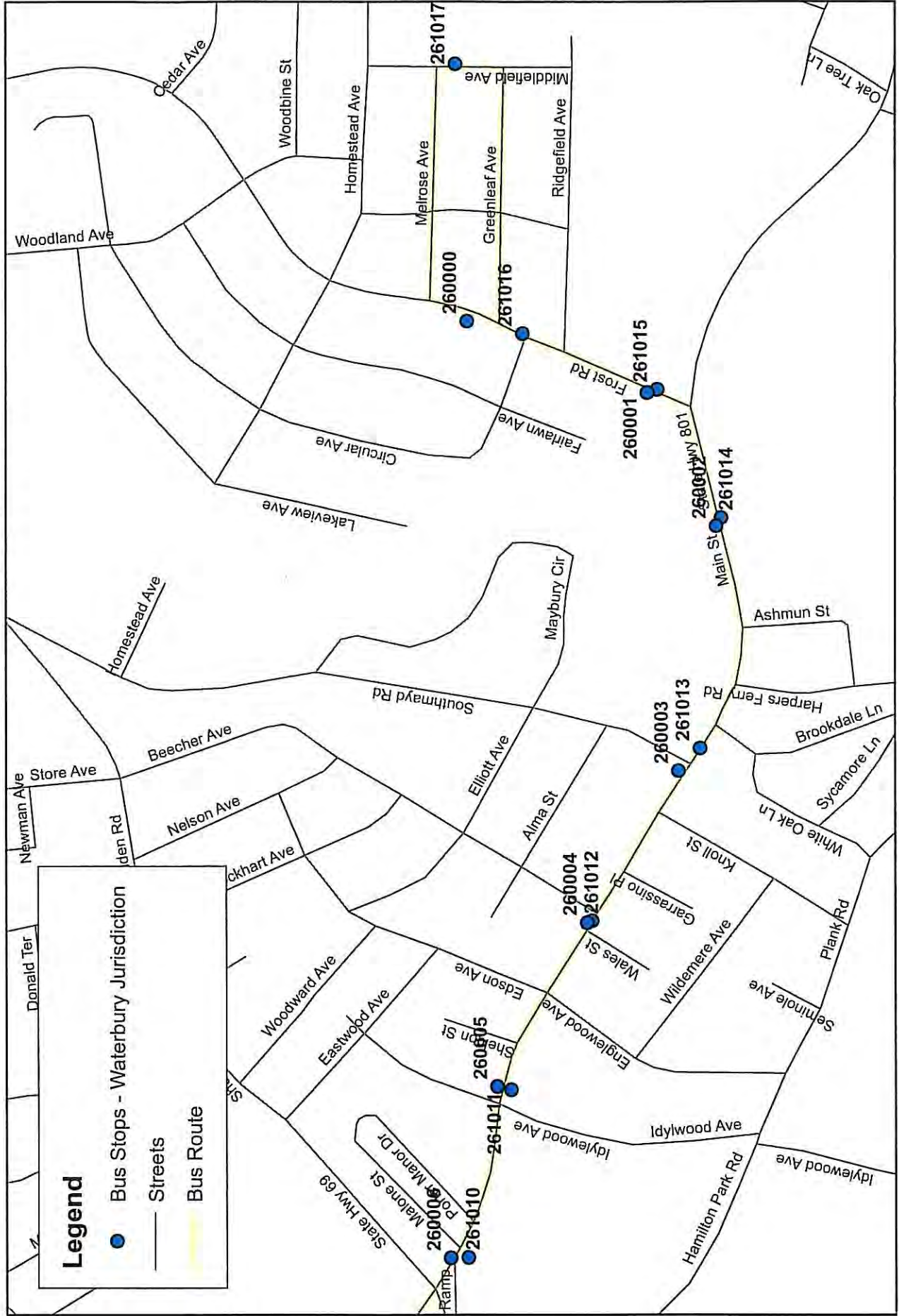
Existing Bus Stops: 134 (1 per 678 ft)

Stop ID	Alternate IDs	Direction	Jurisdiction	Stop Location	Business Name	Notes	Non-Regulatory
250000	250000	Inbound	Wolcott	before East St on Central Ave		before stop sign	no
250001	250001	Inbound	CT STC	before Meriden Rd East St			no
250002	250002	Inbound	CT STC	after Oak St on Meriden Rd	Arrow Pharmacy		no
250003	250003	Inbound	CT STC	before Fairview Ave on Meriden Rd	Dunkin' Donuts		no
250004	250004	Inbound	CT STC	after Chesterfield Ave on Meriden Rd	Mountain Top Chiropractic	before white house	no
250005	250005	Inbound	CT STC	after Steele Ave on Meriden Rd	Portofino's Ristorante	before the crosswalk	no
250006	250006	Inbound	CT STC	after Todd Rd on Merriden Rd			no
250007	250007	Inbound	CT STC	after Pierpont Rd on Meriden Rd	Midpoint Plaza		no
250008	250008	Inbound	CT STC	midblock 1400 block of Meriden Rd	Siam Thai Restaurant		no
250009	250009	Inbound	CT STC	before Woodglen Dr on Meriden Rd	Elegant Nails		no
250010	250010	Inbound	CT STC	after Morris Ln on Meriden Rd	Meriden Manor		no
250011	250011	Inbound	CT STC	after DeCicco Rd on Meriden Rd	Chelsea Square Center		no
250012	250012	Inbound	CT STC	before Alexander Ave on Meriden Rd	Marino's		no
250013	250013	Inbound	CT STC	after National Ave on Meriden Rd			no
250014	250014	Inbound	CT STC	after Capitol Ave on Meriden Rd			no
250015	250015	Inbound	Waterbury	after Meriden Rd on Frost Rd	Paisano's		no
250016	250016	Inbound	Waterbury	before Cedar Ave on Frost Rd			no
250017	250017	Inbound	Waterbury	before Woodland Ave on Frost Rd			no
250018	250018	Inbound	Waterbury	after Circular Ave on Woodland Ave			no
250019	250019	Inbound	CT STC	after Woodland Ave on Meriden Rd	Perillo's Duckpin Lanes		no
250020	250020	Inbound	CT STC	before Radcliffe Ave on Meriden Rd	School		no
250021	250021	Inbound	Waterbury	after Virginia Ave on Mansfield Ave			yes
250022	250022	Inbound	Waterbury	after Lawn St on Mansfield Ave			yes
250023	250023	Inbound	Waterbury	before Highlawn St on Mansfield Ave			yes
250024	250024	Inbound	Waterbury	before Clearview St on Atwood Ave		near stop sign	no
250025	250025	Inbound	Waterbury	before Radcliffe Ave on Atwood Ave			yes
250026	250026	Inbound	CT STC	before Academy Ave on Woodtick Rd	Martin's Drug Store		no
250027	250027	Inbound	CT STC	after Store Ave on Meriden Rd	Val-U-Mart		no
250028	250028	Inbound	CT STC	after Manor Ave on Meriden Rd	Gulf Station		no
250029	250029	Inbound	CT STC	before East Main St on Meriden Rd	Walgreen's Pharmacy		no
250030	250030, 260007, 270011, 280014	Inbound	Waterbury	before Hamilton Park Rd on East Main Street	Bridal Store		no
250031	250031, 260008, 270012, 280015	Inbound	Waterbury	before third mall ent on East Main St -JC Penney			no
250032	250032, 260009, 270013, 280016	Inbound	Waterbury	infront of Boy's Club at 1037 East Main St	Anderson Boy's Club		no

Stop ID	Alternate IDs	Direction	Jurisdiction	Stop Location	Business Name	Notes	Non-Regulatory
250033	250033, 260010, 270014, 280017	Inbound	Waterbury	before first mall entrance on East Main S - Sears			no
250034	250034, 260011, 270015, 280018	Inbound	Waterbury	before Wolcott St on East Main St			no
-	-	Outbound	Waterbury	after Levenworth St on south side of West Main St	The Green		no
251005	251005, 261005, 271005, 281005	Outbound	Waterbury	after Rutledge St on East Main St	Lizy's Deli	put near pole before Lizy's Deli	no
251006	251006, 261006, 271006, 281006	Outbound	Waterbury	first mall entrance on East Main St - Sears	Brass Mill Mall	guardrail in the way, needs to be removed, bench at stop	no
251007	251007, 261007, 271007, 281007	Outbound	Waterbury	in front of Boy's Club 1037 East Main St	Boy's Club		no
251008	251008, 261008, 271008, 281008	Outbound	Waterbury	second mall ent. at 1141 East Main St - JC Penny	Brass Mill Mall		no
251009	251009, 261009, 271009, 281009	Outbound	Waterbury	after Hamilton Park Rd East Main St	B&N Package Store	parking in no parking zone	no
251010	251010	Outbound	CT STC	after Cigo Gas Station on Meriden Rd	Cigo Gas Station		no
251011	251011	Outbound	CT STC	after Manor Ave on Meriden Rd	Mattatuck & Collectibles		no
251012	251012	Outbound	CT STC	after Beecher Ave on Meriden Rd			no
251013	251013	Outbound	CT STC	after Radcliffe Ave on Meriden Rd	church		no
251014	251014	Outbound	CT STC	after Meriden on Woodland Ave			no
251015	251015	Outbound	Waterbury	before Circular Ave on Woodland Ave			no
251016	251016	Outbound	Waterbury	before Frost Rd on Woodland Ave			no
251017	251017	Outbound	Waterbury	after Cedar Ave on Frost Rd		Cedar Lane Rehabilitation	no
251018	251018	Outbound	Waterbury	before Meriden Rd on Frost Rd	Exxon		no
251019	251019	Outbound	CT STC	before Capitol Ave on Meriden Rd			no
251020	251020	Outbound	CT STC	after National Ave on Meriden Rd	Dada Deli & Grocery		no
251021	251021	Outbound	CT STC	after Alexander Ave on Meriden Rd	Marino's TV & Appliance		no
251022	251022	Outbound	CT STC	before De Cicco Rd on Meriden Rd	Xpress Deli & Grocery		no
251023	251023	Outbound	CT STC	after Morris Ln on Meriden Rd	Meridian Manor		no
251024	251024	Outbound	CT STC	after Woodglen Dr on Meriden Rd	apartments		no
251025	251025	Outbound	CT STC	mid 1400 block of Meriden Rd	apartments		no
251026	251026	Outbound	CT STC	before (infront 1462) Pierpont Rd on Meriden Rd	apartments	infront of 1462 before three driveways	no
251027	251027	Outbound	CT STC	after Todd Rd on Meriden Rd		crosswalk	no
251028	251028	Outbound	CT STC	before Steele Ave on Meriden Rd	Deerfield & Sunset Apartm		no

Stop ID	Alternate IDs	Direction	Jurisdiction	Stop Location	Business Name	Notes	Non-Regulatory
251029	251029	Outbound	CT STC	after Chesterfield Ave on Meriden Rd	Bryan Village		no
251030	251030	Outbound	Wolcott	after Meriden Rd on Fairview Ave	Dunkin' Donuts		no
251031	251031	Outbound	Wolcott	before Paula Dr on Fairview Ave		put sign on property line	no
251032	251032	Outbound	Wolcott	before Central Ave on Fairview Ave		before stop sign	no

Waterbury Regional Bus Stop Study (2007) Route 26 — Bus Stops (partial)



Recommended Bus Stop Locations for Route 26 - Fairlawn

Route Length: 2.83 miles

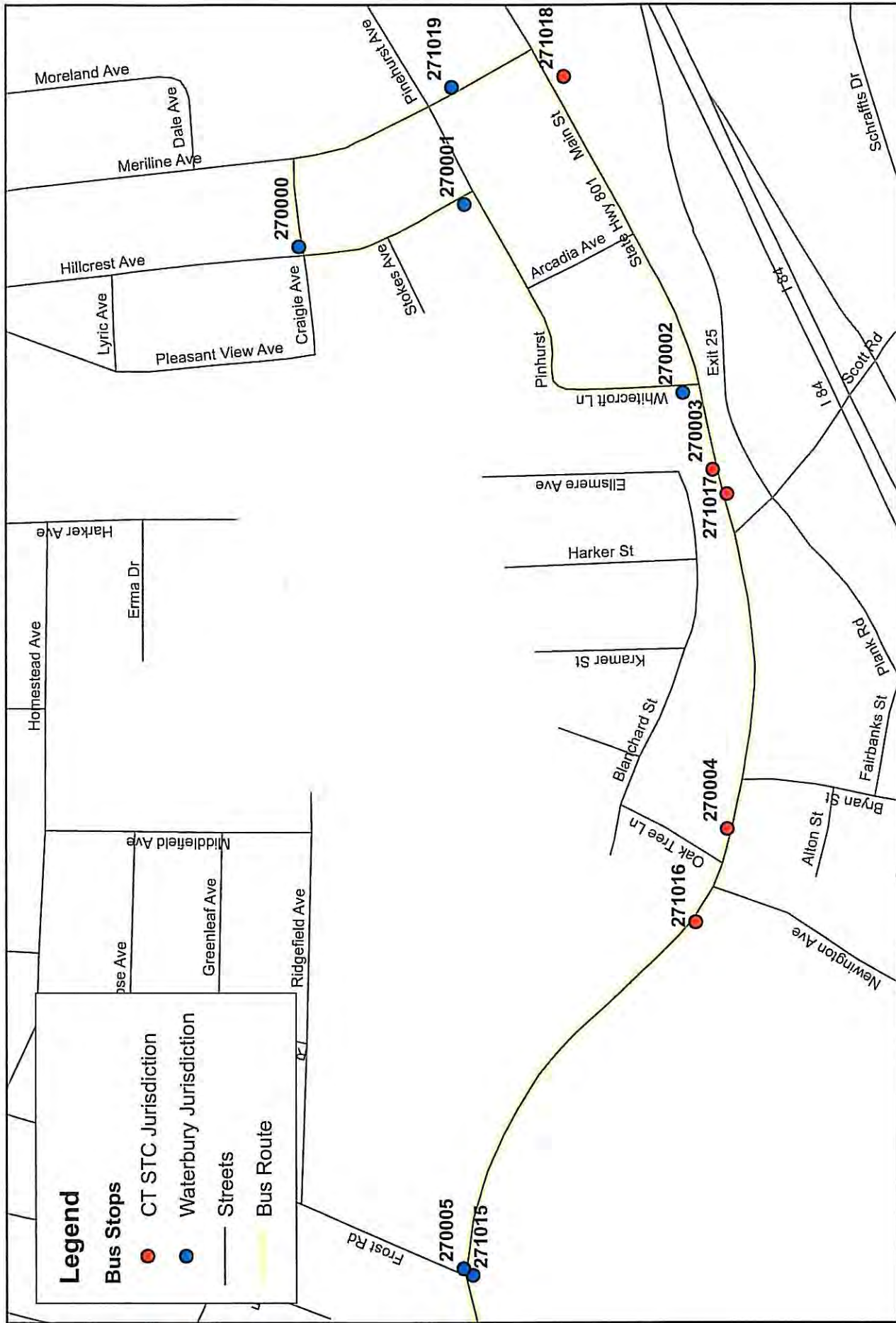
Proposed Bus Stops: 35 (1 per 853 ft)

Existing Bus Stops: 52 (1 per 575 ft)

Stop ID	Alternate IDs	Direction	Jurisdiction	Stop Location	Business Name	Notes	Non-Regulatory
-	-						
260000	260000	Outbound	Waterbury	after Levenworth St on south side of West Main St	The Green		no
260001	260001	Inbound	Waterbury	before Greenleaf Ave on Melrose Ave			no
260002	260002, 2700006, 2800009	Inbound	Waterbury	before East Main St on Frost Rd	Eastgate Apartments		no
260003	260003, 2700007, 2800010	Inbound	Waterbury	2171 East Main St - East Gate Apartments	Eastgate Apartments		no
260004	260004, 2700008, 2800011	Inbound	Waterbury	after Southmayd Rd on East Main St	WARC		no
260005	260005, 2700009, 2800012	Inbound	Waterbury	after Beecher Ave on East Main St	Turnkey Realty		no
260006	260006, 2700010, 2800013	Inbound	Waterbury	before Idylwood Ave on East Main St	Noujaim Middle Eastern Ba		no
261010	261010, 271010, 281010	Outbound	Waterbury	before Meriden Rd on East Main St	Citgo		no
261011	261011, 271011, 281011	Outbound	Waterbury	after Meriden Rd on East Main St	Hamilton Park		no
261012	261012, 271012, 281012	Outbound	Waterbury	after Idylwood Ave on East Main St	Noujaim Middle Eastern Ba		no
261013	261013, 271013, 281013	Outbound	Waterbury	before Beecher Ave on East Main St	Jungle Gym Fitness Center		yes
261014	261014, 271014	Outbound	Waterbury	after Southmayd Rd on East Main St	Morrone's Restaurant	CT Transit Sign at Knoll needs to be removed	no
261015	261015	Outbound	Waterbury	after 2154 East Main St - East Gate Apartments	Eastgate Apartments		no
261016	261016	Outbound	Waterbury	after East Main St on Frost Rd			no
261017	261017	Outbound	Waterbury	after Circular Ave on Frost Rd			no
		Outbound	Waterbury	after Ridgefield on Middlefield Ave		end of the line	yes

Waterbury Regional Bus Stop Study (2007)

Route 27 — Bus Stops (partial)



Recommended Bus Stop Locations for Route 27 - Reidville / East Main

Route Length: 3.55 miles Existing Bus Stops: 56 (1 per 669 ft)

Proposed Bus Stops: 41 (1 per 913 ft)

Stop ID	Alternate IDs	Direction	Jurisdiction	Stop Location	Business Name	Notes	Non-Regulatory
-	-	Outbound	Waterbury	after Levenworth St on south side of West Main St	Rowland Government Center		no
270000	270000	Inbound	Waterbury	before Hillcrest Ave on Craigie Ave		at stop sign	yes
270001	270001	Inbound	Waterbury	before Pinehurst on Hillcrest Ave		at stop sign	no
270002	270002	Inbound	Waterbury	before East Main St on Whitecroft Ln		at stop sign	no
270003	270003, 280006	Inbound	CT STC	before Scott Rd on East Main St	commuter lot		no
270004	270004, 280007	Inbound	CT STC	before Oak Tree Dr on East Main St	50 Oaktree Center		no
270005	270005, 280008	Inbound	Waterbury	before Frost Rd on East Main St			no
271015	271015	Outbound	Waterbury	across from Frost Rd on East Main St			no
271016	271016	Outbound	CT STC	before Newington Ave on East Main St	Signature Square	remove NH stop sign up here	no
271017	271017	Outbound	CT STC	after Scott Rd on East Main St	parking lot	parking lot, sign near utilities	no
271018	271018	Outbound	CT STC	before Merline Ave on East Main St			no
271019	271019	Outbound	Waterbury	before Pinehurst Ave on Merline Ave	Santopietro Deli		yes

Recommended Bus Stop Locations for Route 28 - Scott Road

Route Length: 7.02 miles

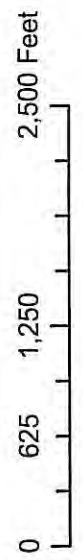

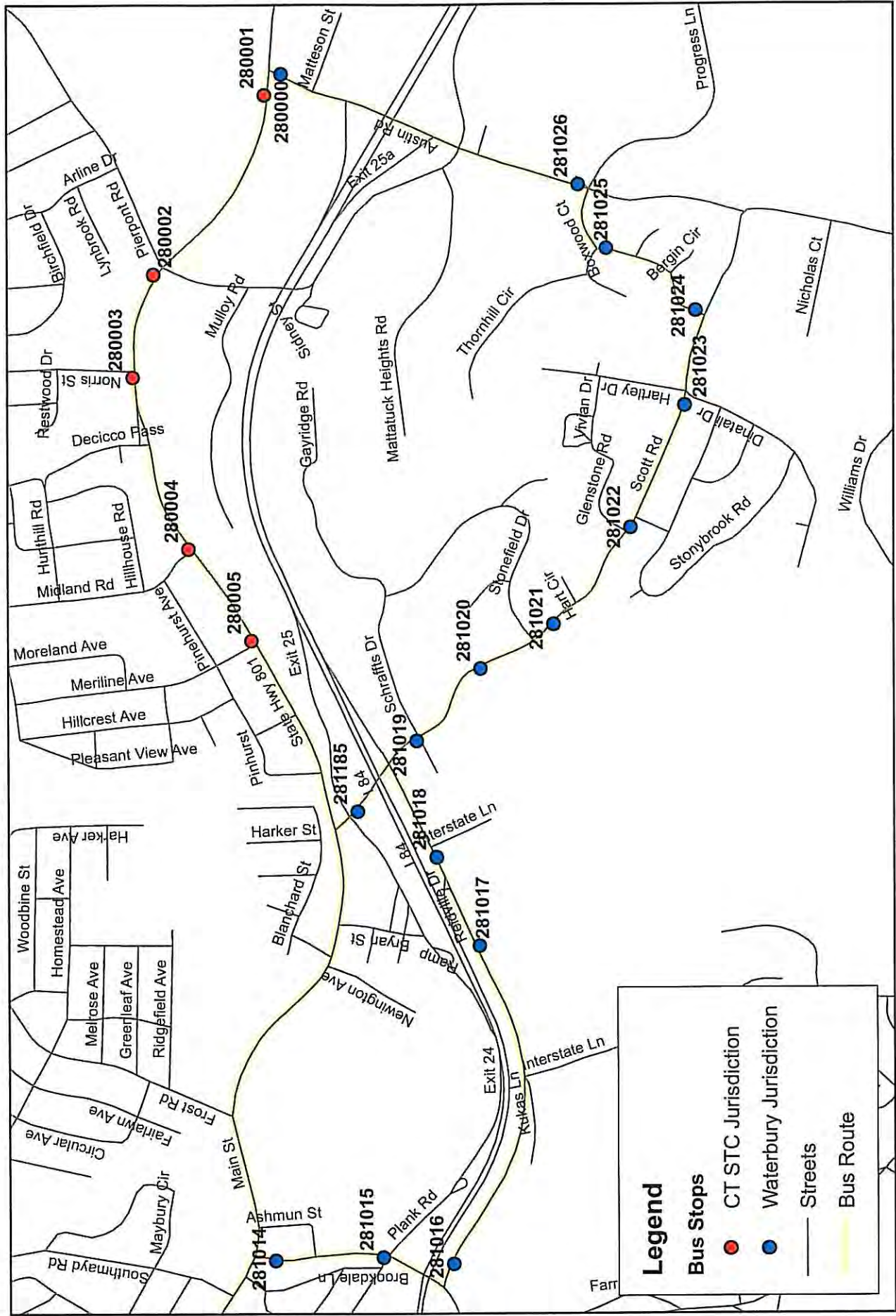
Proposed Bus Stops: 52 (1 per 1,426 ft)

Existing Bus Stops: na

Stop ID	Alternate IDs	Direction	Jurisdiction	Stop Location	Business Name	Notes	Non-Regulatory
-	-	Outbound	Waterbury	after Levenworth St on south side of West Main St	Rowland Government Center		no
280000	280000	Inbound	Waterbury	before East Main St on Scott Rd			no
280001	280001	Inbound	CT STC	before Wallace Middle School Driveway	Wallace Middle School		no
280002	280002	Inbound	CT STC	after Pierpont Rd on East Main St	Cheshire Crossing		no
280003	280003	Inbound	CT STC	after Norris St on East Main St	Highview East		no
280004	280004	Inbound	CT STC	before Midland Rd on East Main St			no
280005	280005	Inbound	CT STC	before Meriline Ave on East Main St			no
281014	281014	Outbound	Waterbury	after East Main St on Harpers Ferry Rd		in front of parking lot at no parking sign	no
281015	281015	Outbound	Waterbury	before Plank Rd on Harpers Ferry Rd		at stop sign, corner sidewalk	no
281016	281016	Outbound	Waterbury	after Harpers Ferry Rd at the Gulf on Reidville Dr	Gulf		no
281017	281017	Outbound	Waterbury	before Raymour and Flanigan on Reidville Dr	Raymour and Flanigan	fire hydrant	no
281018	281018	Outbound	Waterbury	on Reidville Dr at CVS before driveway	CVS / McDonalds		no
281019	281019	Outbound	Waterbury	before Schraffs Dr on Scott Rd	Loehman's Auto Dealership		no
281020	281020	Outbound	Waterbury	after the Village at East Farms Drive on Scott Rd	The Village at East Farms		no
281021	281021	Outbound	Waterbury	after Stonerfield Dr on Scott Rd	Hampton Court Condo		no
281022	281022	Outbound	Waterbury	before Gaywood Dr on Scott Rd		before driveway	no
281023	281023	Outbound	Waterbury	before Dinatali Dr on Scott Rd			no
281024	281024	Outbound	Waterbury	after Scott Rd on Village Wood Dr	Hillage Wood Apartments		no
281025	281025	Outbound	Waterbury	Before Boxwood Ct on Village Wood Dr	Hillage Wood Apartments		no
281026	281026	Outbound	Waterbury	after Progress Ln on Austin Rd		end of the line	no
281185	281185	Outbound	Waterbury	after East Main St on Scott Rd	Cumberland Farms	in front of hydrant saturday only	no


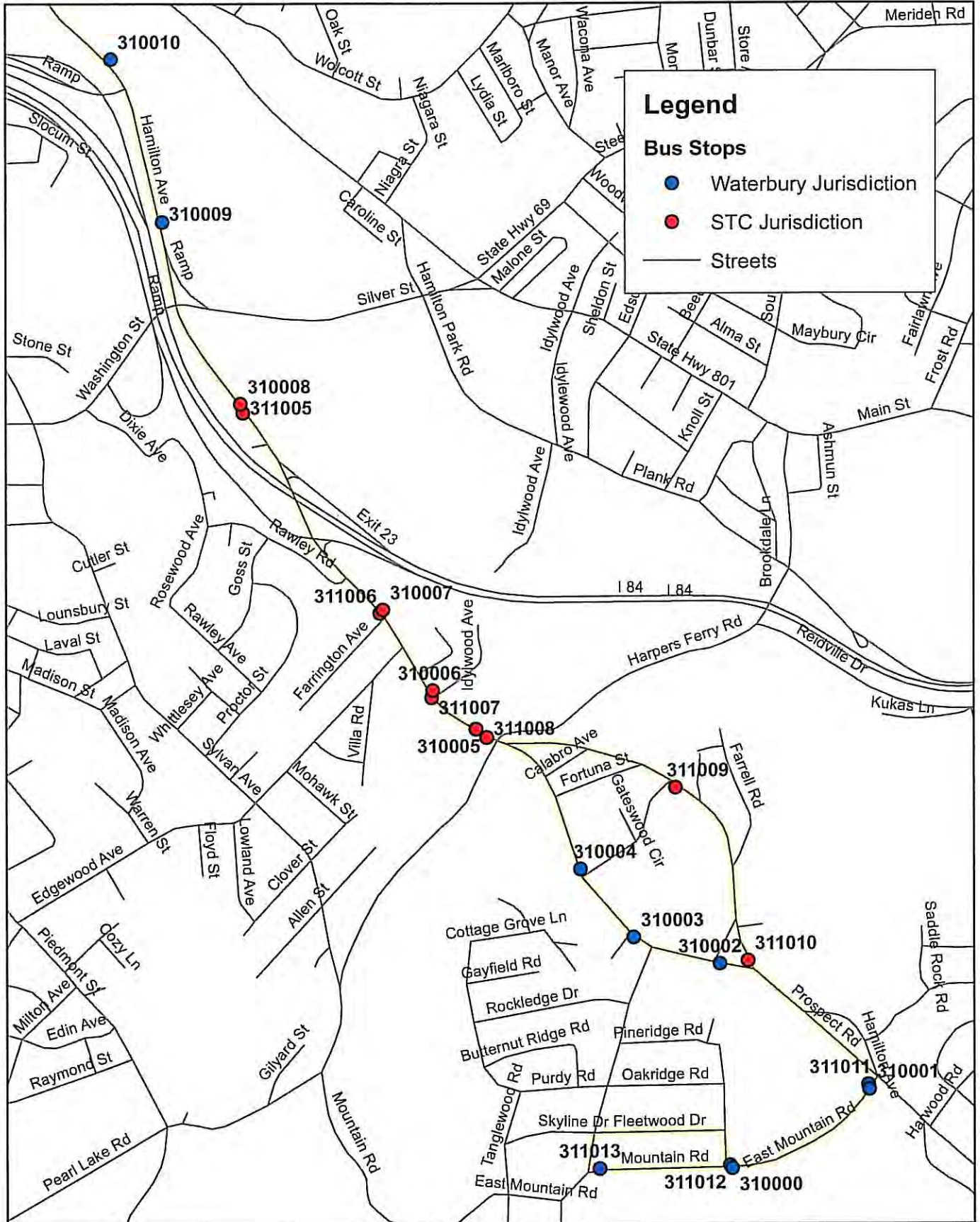
Waterbury Regional Bus Stop Study (2007)

Route 28 — Bus Stops (partial)



Waterbury Regional Bus Stop Study (2007)

Route 31 — Bus Stops (partial)



Recommended Bus Stop Locations for Route 31 - East Mountain

Route Length: 4.30 miles

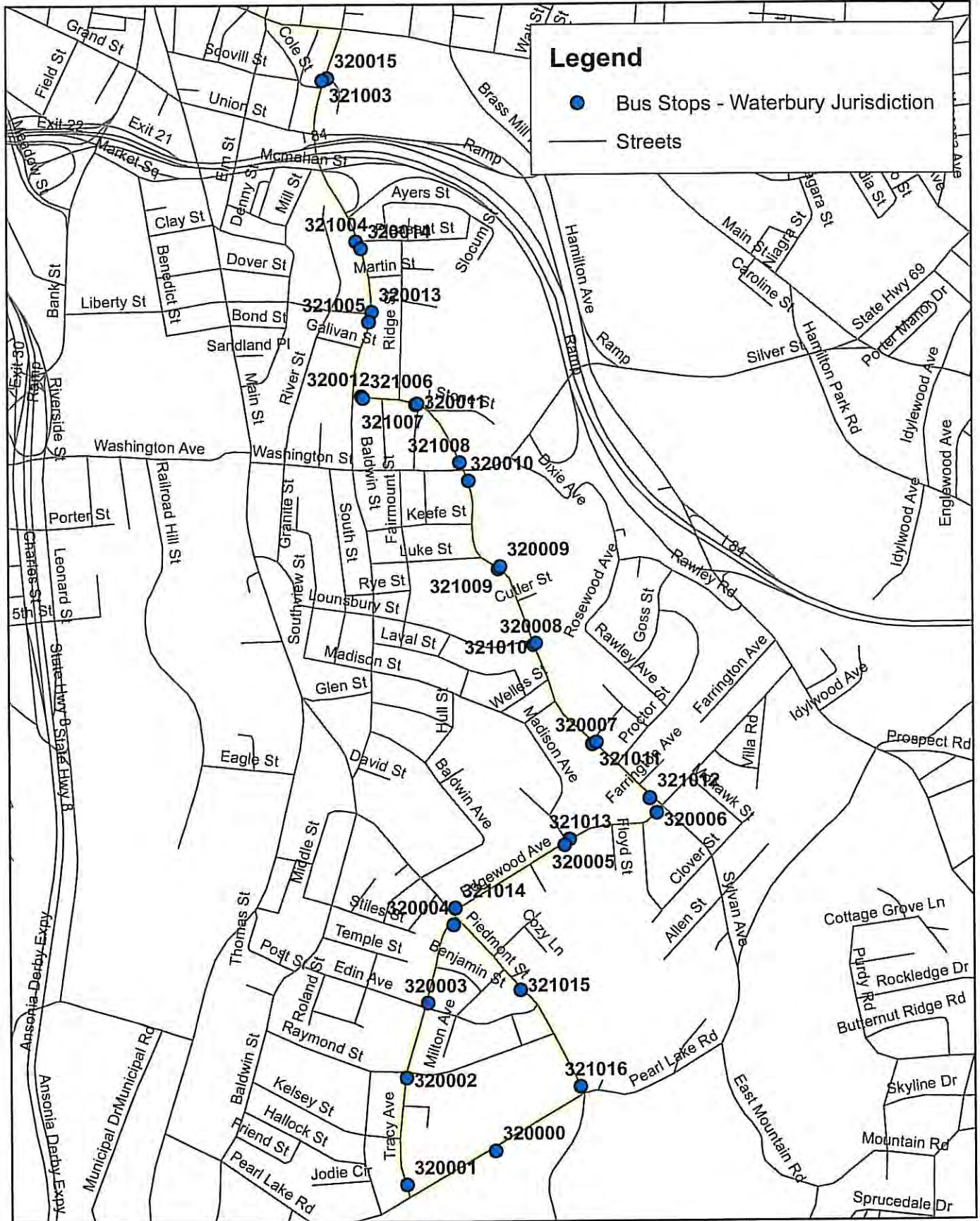
Proposed Bus Stops: 30 (1 per 1,513 ft)

Existing Bus Stops: 37 (1 per 1,227 ft)

Stop ID	Alternate IDs	Direction	Jurisdiction	Stop Location	Business Name	Notes	Non-Regulatory
-	-	Outbound	Waterbury	after Levenworth St on south side of West Main St	Rowland Government Center		no
310000		Inbound	Waterbury	after Pineridge Rd on Mountain Rd			yes
310001		Inbound	Waterbury	before Prospect Rd on East Mountain Rd	Our Lady of Lebanon Churc		yes
310002		Inbound	Waterbury	before Farrall Rd on Hamilton Ave			no
310003		Inbound	Waterbury	before Dana Dr on Hamilton Ave			no
310004		Inbound	Waterbury	after Woodledge Ave on Hamilton Ave			no
310005		Inbound	CT STC	after Harpers Ferry Rd on Hamilton Ave	Getty		no
310006		Inbound	CT STC	after Idylwood Ave on Hamilton Ave			no
310007		Outbound	CT STC	after Farrington Ave on Hamilton Av	Tony's Auto Sales		no
310008		Inbound	CT STC	across from the Commuter Parking Lot on Hamilton Ave			no
310009		Inbound	Waterbury	before Brass Mill Center driveway	JC Penney		no
310010		Inbound	Waterbury	after 2nd Brass Mill Center entrance on Hamilton Ave	Sears Auto		no
311005		Outbound	CT STC	Hamilton Ave at the Commuter Parking Lot	Park and Ride Caboose		no
311006		Outbound	CT STC	before Farrington Ave on Hamilton Ave	Hamilton Ave Disc. Liqs		no
311007		Outbound	CT STC	before 2nd to last cemetery entrance on Hamilton Ave	East Mountain Village		no
311008		Outbound	CT STC	before Pearl Lake Rd on Hamilton Ave	Valero		no
311009		Outbound	CT STC	after Woodedge Ave on Prospect Rd			no
311010		Outbound	CT STC	before Hamilton Ave on Prospect Rd			no
311011		Outbound	Waterbury	after Prospect Rd on East Mountain Rd	Our Lady of Lebanon Churc		yes
311012		Outbound	Waterbury	before Pineridge Rd on East Mountain Rd			no
311013		Outbound	Waterbury	before Peach Orchard Road on East Mountain Rd		end of the line	no

Waterbury Regional Bus Stop Study (2007)

Route 32 — Bus Stops (partial)



0 800 1,600 3,200 Feet

Recommended Bus Stop Locations for Route 32 - Hopeville / Sylvan

Route Length: 3.72 miles

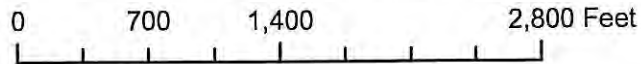
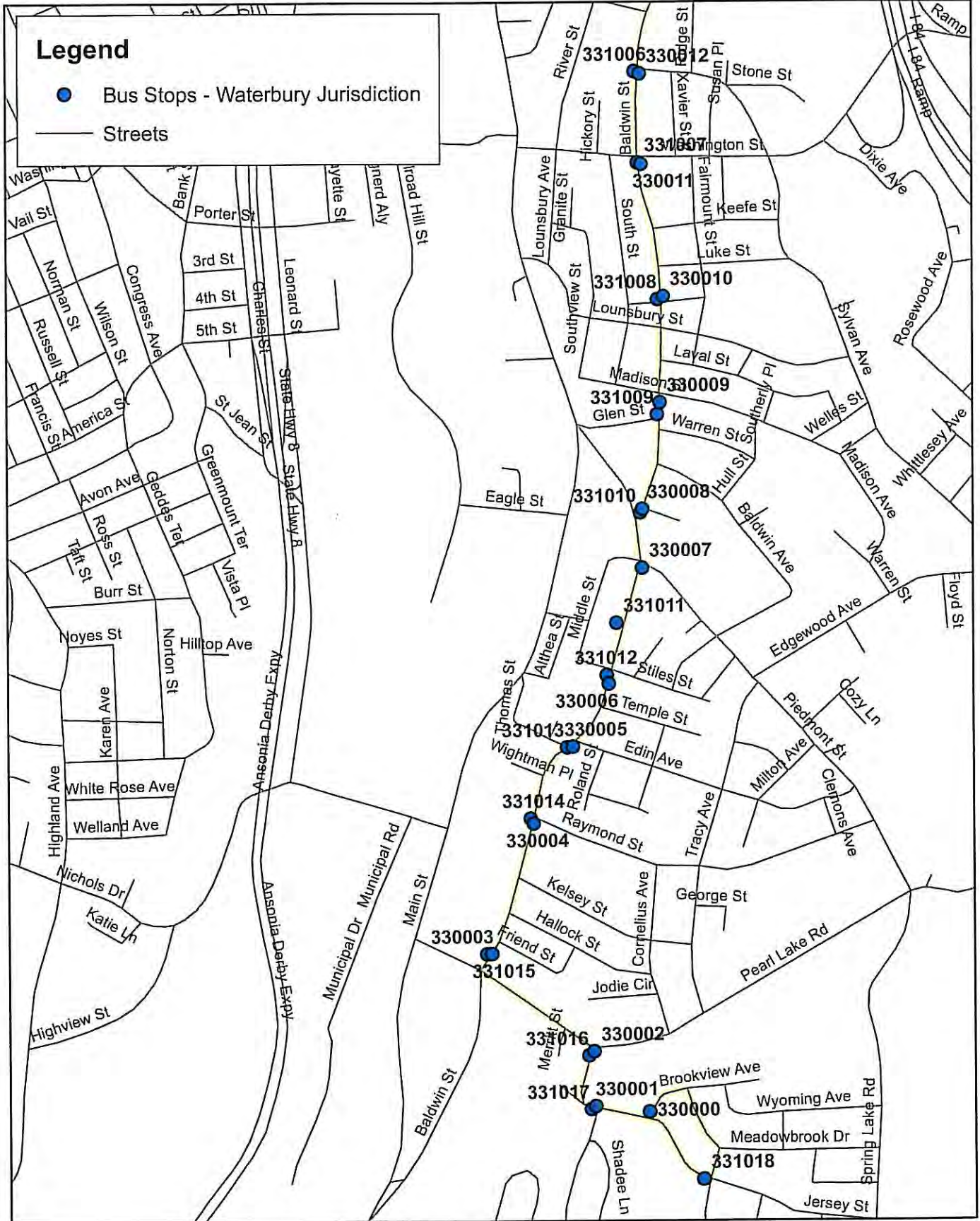
Proposed Bus Stops: 37 (1 per 1,123 ft)

Existing Bus Stops: 59 (1 per 704 ft)

Stop ID	Alternate IDs	Direction	Jurisdiction	Stop Location	Business Name	Notes	Non-Regulatory
-	-						
320000		Outbound	Waterbury	after Levenworth St on south side of West Main St	Rowland Government Center		no
320001	320000	Inbound	Waterbury	in front of 427 on Pearl Lake Rd			no
320002	320001	Inbound	Waterbury	after Pearl Lake Rd on Tracy Ave			no
320003	320002	Inbound	Waterbury	before Raymond St on Tracy Ave		at stop sign	no
320004	320003	Inbound	Waterbury	after Edin Ave on Tracy Ave			no
320005	320004	Inbound	Waterbury	before Piedmont St on Tracy Ave			no
320006	320005	Inbound	Waterbury	across from Warren St on Edgewood Ave			no
320007	320006	Inbound	Waterbury	before Sylvan Ave on Edgewood Ave			no
320008	320007	Inbound	Waterbury	before Whittlesey Ave on Sylvan Ave		fire hydrant	no
320009	320008	Inbound	Waterbury	across from Lounsbury St on Sylvan Ave			no
320010	320009	Inbound	Waterbury	across from ent to Washington Park on Sylvan Ave	Washington Park Entrance		no
320011	320010	Inbound	Waterbury	before Washington St on Sylvan Ave			no
320012	320011	Inbound	Waterbury	across from Merry St on Sylvan Ave			no
320013	320012	Inbound	Waterbury	before Baldwin St on Sylvan Ave			no
320014	320013, 330013	Inbound	Waterbury	after East Liberty on Baldwin St			no
320015	320014, 330014	Inbound	Waterbury	before Pleasant St on Baldwin St			no
321003	320015, 330015	Inbound	Waterbury	After Mill on Baldwin St by Shaws	Brass Mill Commons		no
321004	321003, 331003	Outbound	Waterbury	before Scoville St on Baldwin St	Saint Mary's Hospital		no
321005	321004, 331004	Outbound	Waterbury	interlock across from Pleasant on Baldwin Street	Renovation Church of God		no
321006	321005, 331005	Outbound	Waterbury	after East Liberty on Baldwin St			no
321007	321006	Outbound	Waterbury	after Baldwin St on Sylvan Ave			no
321008	321007	Outbound	Waterbury	before Merry St on Sylvan Ave			no
321009	321008	Outbound	Waterbury	before Washington St on Sylvan Ave			no
321010	321009	Outbound	Waterbury	across from Washington Park ent on Sylvan Ave			no
321011	321010	Outbound	Waterbury	after Lounsbury St on Sylvan Ave			no
321012	321011	Outbound	Waterbury	after Whittlesey Ave on Sylvan Ave			no
321013	321012	Outbound	Waterbury	before Edgewood Ave on Sylvan Ave		second pole before intersection without lanes	no
321014	321013	Outbound	Waterbury	before Warren St on Edgewood Ave			no
321015	321014	Outbound	Waterbury	before Piedmont St on Edgewood Ave			no
321016	321015	Outbound	Waterbury	after Milton Ave on Piedmont St			no
321017	321016	Outbound	Waterbury	before Pearl Lake Rd on Piedmont St	yellow sided house	near pole between truck and yellow house	no

Waterbury Regional Bus Stop Study (2007)

Route 33 — Bus Stops (partial)



Recommended Bus Stop Locations for Route 33 - Hopeville / Baldwin

Route Length: 3.15 miles Existing Bus Stops: 56 (1 per 594 ft)

Proposed Bus Stops: 37 (1 per 899 ft)

Stop ID	Alternate IDs	Direction	Jurisdiction	Stop Location	Business Name	Notes	Non-Regulatory
-	-			after Levenworth St on south side of West Main St	Rowland Government Center		no
330000		Outbound	Waterbury			before stop sign	no
330001	330000	Inbound	Waterbury	before Jersey St on Brookview Ave			no
330002	330001	Inbound	Waterbury	before Longmeadow Dr on Jersey Street			no
330003	330002	Inbound	Waterbury	before Pearl Lake Road on Jersey Street			no
330004	330003	Inbound	Waterbury	after Pearl Lake Road on Baldwin Street			no
330005	330004	Inbound	Waterbury	Before Raymond St on Baldwin St			no
330006	330005	Inbound	Waterbury	Before Edwin Ave on Baldwin St	Serrano & Serrano, LLC		no
330007	330006	Inbound	Waterbury	Before Stiles at 1472 Baldwin St			no
330008	330007	Inbound	Waterbury	Before Piedmont on Baldwin St	South Congregational Chur		no
330009	330008	Inbound	Waterbury	after Piedmont St on Baldwin St			no
330010	330009	Inbound	Waterbury	Before Madison St on Baldwin St	Hilltop Auto and Electric		no
330011	330010	Inbound	Waterbury	after Rye St on Baldwin St	Family Food Market		yes
330012	330011	Inbound	Waterbury	Before Washington St on Baldwin St	Washington School		no
331006	330012	Inbound	Waterbury	Before Sylvan Ave on Baldwin St			no
331007	331006	Outbound	Waterbury	midblock across from Sylvan Ave at 540 Baldwin		right after fire hydrant	no
331008	331007	Outbound	Waterbury	after Washington on Baldwin Street	Di Parma Pizza		no
331009	331008	Outbound	Waterbury	before Rye on Baldwin Street			no
331010	331009	Outbound	Waterbury	before Glen St on Baldwin Street	D&M Superette		no
331011	331010	Outbound	Waterbury	before Piedmont on Baldwin Street			no
331012	331011	Outbound	Waterbury	after Piedmont St on Baldwin Street	Local Phone Company		no
331013	331012	Outbound	Waterbury	after Market St at 1470 Baldwin St	Don Carlos Peripherals		no
331014	331013	Outbound	Waterbury	before Post St on Baldwin St		after hydrant	no
331015	331014	Outbound	Waterbury	midblock before Raymond on Baldwin Street			no
331016	331015	Outbound	Waterbury	before Pearl Lake Road on Baldwin Street	Global Distributors		no
331017	331016	Outbound	Waterbury	after Pearl Lake Road on Jersey			no
331018	331017	Outbound	Waterbury	before Longmeadow Drive on Jersey Street			no
331018	331018	Outbound	Waterbury	before Spring Brook on Jersey Street		end of line	no

Recommended Bus Stop Locations for Route 33 - Hopeville / Baldwin

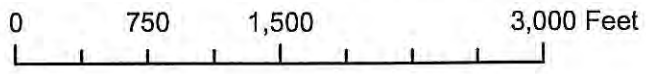
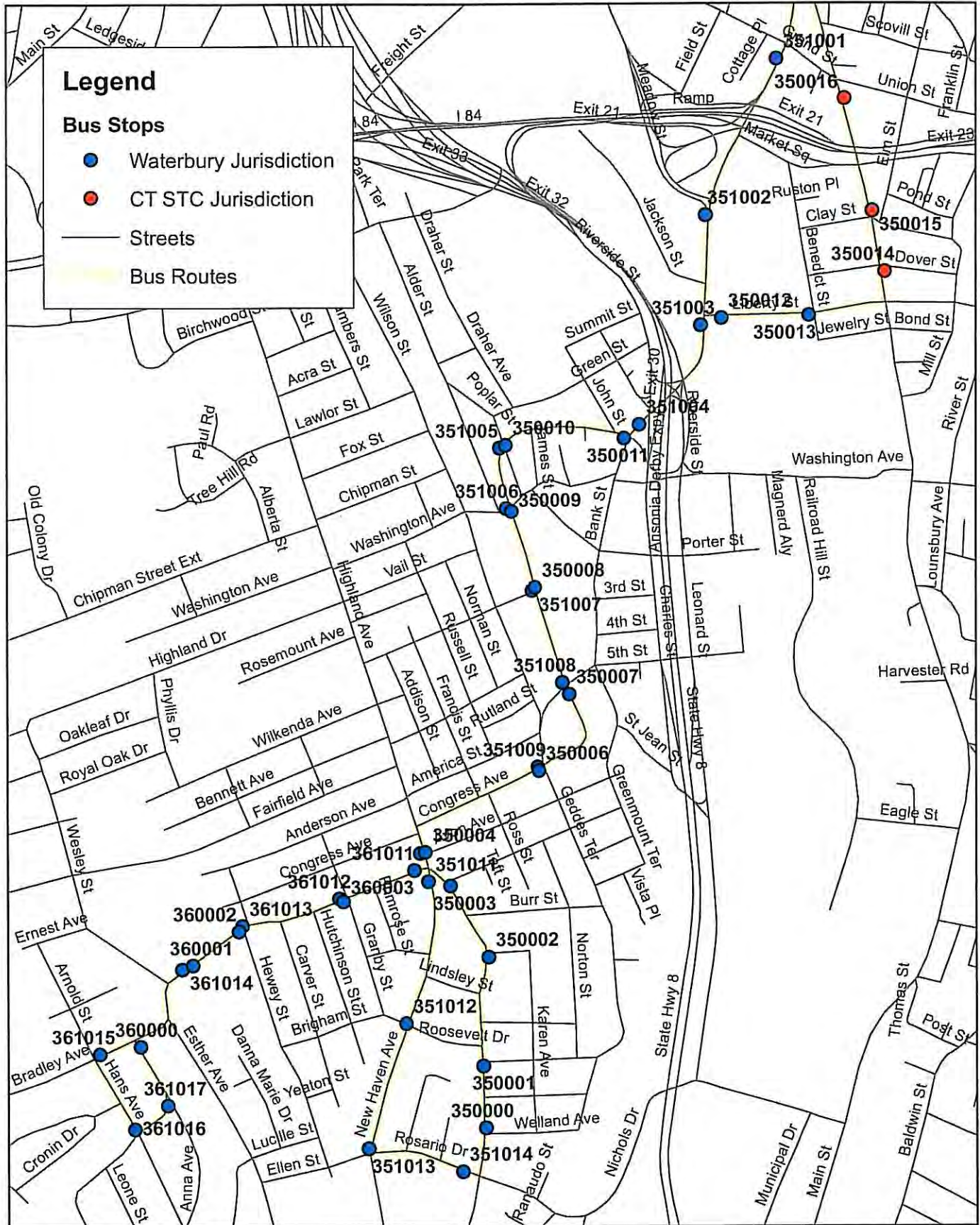
Route Length: 3.15 miles Existing Bus Stops: 56 (1 per 594 ft)

Proposed Bus Stops: 37 (1 per 899 ft)

Stop ID	Alternate IDs	Direction	Jurisdiction	Stop Location	Business Name	Notes	Non-Regulatory
-	-	Outbound	Waterbury	after Levenworth St on south side of West Main St	Rowland Government Center		no
330000		Inbound	Waterbury	before Jersey St on Brookview Ave		before stop sign	no
330001		Inbound	Waterbury	before Longmeadow Dr on Jersey Street			no
330002		Inbound	Waterbury	before Pearl Lake Road on Baldwin Street			no
330003		Inbound	Waterbury	after Pearl Lake Road on Baldwin Street			no
330004		Inbound	Waterbury	Before Raymond St on Baldwin St			no
330005		Inbound	Waterbury	Before Edwin Ave on Baldwin St	Serrano & Serrano, LLC		no
330006		Inbound	Waterbury	Before Stiles at 1472 Baldwin St			no
330007		Inbound	Waterbury	Before Piedmont on Baldwin St	South Congregational Chur		no
330008		Inbound	Waterbury	after Piedmont St on Baldwin St			no
330009		Inbound	Waterbury	Before Madison St on Baldwin St	Hilltop Auto and Electric		no
330010		Inbound	Waterbury	after Rye St on Baldwin St	Family Food Market		yes
330011		Inbound	Waterbury	Before Washington St on Baldwin St	Washington School		no
330012		Inbound	Waterbury	Before Sylvan Ave on Baldwin St			no
331006		Outbound	Waterbury	midblock across from Sylvan Ave at 540 Baldwin		right after fire hydrant	no
331007		Outbound	Waterbury	after Washington on Baldwin Street	Di Parma Pizza		no
331008		Outbound	Waterbury	before Rye on Baldwin Street			no
331009		Outbound	Waterbury	before Glen St on Baldwin Street	D&M Superette		no
331010		Outbound	Waterbury	before Piedmont on Baldwin Street			no
331011		Outbound	Waterbury	after Piedmont St on Baldwin Street	Local Phone Company		no
331012		Outbound	Waterbury	after Market St at 1470 Baldwin St	Don Carlos Peripherals		no
331013		Outbound	Waterbury	before Post St on Baldwin St		after hydrant	no
331014		Outbound	Waterbury	midblock before Raymond on Baldwin Street			no
331015		Outbound	Waterbury	before Pearl Lake Road on Baldwin Street	Global Distributors		no
331016		Outbound	Waterbury	after Pearl Lake Road on Jersey			no
331017		Outbound	Waterbury	before Longmeadow Drive on Jersey Street			no
331018		Outbound	Waterbury	before Spring Brook on Jersey Street		end of line	no

Waterbury Regional Bus Stop Study (2007)

Route 35 and 36 — Bus Stops



Recommended Bus Stop Locations for Routes 35 and 36 - Town Plot

Route Length: 4.80 miles

Proposed Bus Stops: 43 (1 per 1,178 ft)

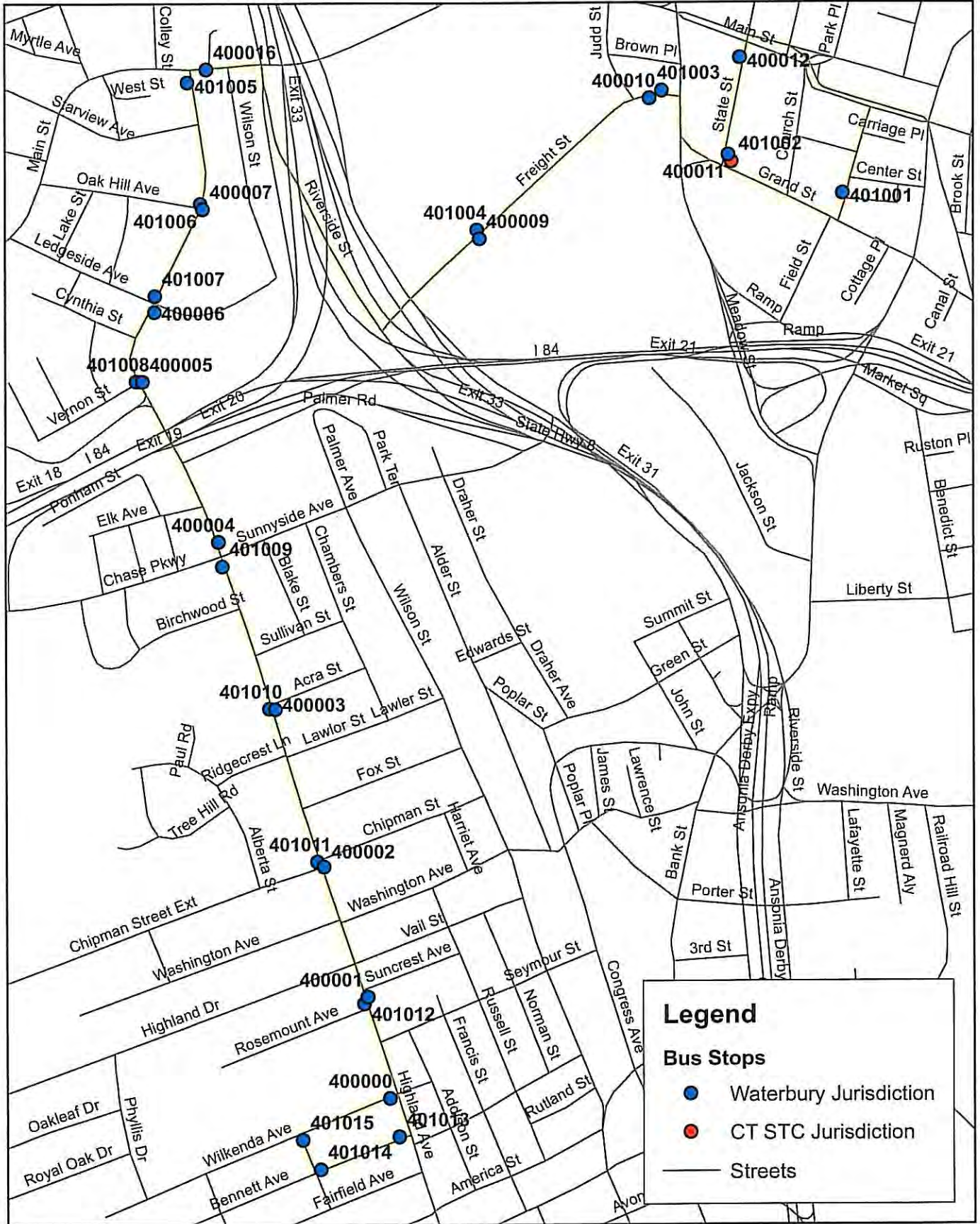
Existing Bus Stops: 56 (1 per 904 ft)

Stop ID	Alternate IDs	Direction	Jurisdiction	Stop Location	Business Name	Notes	Non-Regulatory
-	-				The Green		
350000	350000	Outbound	Waterbury	on North Main St east side of the Green			no
350001	350001	Inbound	Waterbury	after Welland Ave on Highland Ave			no
350002	350002	Inbound	Waterbury	before Rockland Ave on Highland Ave			no
350003	350003	Inbound	Waterbury	before Noyes St on Highland Ave			no
350004	350004, 360004	Inbound	Waterbury	before Hawthorne Ave on Highland Ave			no
350006	350006, 360006	Inbound	Waterbury	after Avon Ave on Highland Ave	Tinker School	lots of car parked illegally in front of school	no
350007	350007, 360007	Inbound	Waterbury	before Geddes Ter on Congress Ave			no
350008	350008, 360008	Inbound	Waterbury	before Bank St on Congress Ave			no
350009	350009, 360009	Inbound	Waterbury	after Seymour St on Congress Ave	Mollisana Sausage		no
350010	350010, 350011	Inbound	Waterbury	before Washington Ave on Congress Ave			no
350011	350011, 360011	Inbound	Waterbury	after Poplar Pl on Congress Ave			no
350012	350012, 360012	Inbound	Waterbury	before Bank St on Congress Ave	Berry's Emerald		no
350013	350013, 360014	Inbound	Waterbury	after Bank St at 864 West Liberty St (Bank St Church)	Riverbank Christian Worsh		no
350014	350014, 360014	Inbound	Waterbury	before Benedict St on W Liberty St	SLS llc, Trucking & Lands		no
350015	350015, 360015	Inbound	CT STC	before Dover St on S Main St			no
350016	350016, 360016	Inbound	CT STC	after East Clay St on South Main St			no
351001	351001, 361001	Inbound	Waterbury	before Union St on South Main St			no
351002	351002, 361002	Outbound	Waterbury	at the Bus Travel Center on Bank St after Grand	Travel Center		no
351003	351003, 361003	Outbound	Waterbury	after Meadow St on Bank St	Exxon		no
351004	351004, 361004	Outbound	Waterbury	after West Liberty St on Bank St		right at start of bridge	no
351005	351005, 361005	Outbound	Waterbury	after Church of God 864 Bank St	Church of God		no
351006	351006, 361006	Outbound	Waterbury	after Poplar Pl on Congress Ave			no
351007	351007, 361007	Outbound	Waterbury	before Washington Ave on Congress Ave			no
351008	351008, 361008	Outbound	Waterbury	before Seymour St on Congress Ave	La Mollisana Sausage		no
351009	351009, 361009	Outbound	Waterbury	before Bank St on Congress Ave			no
351010	351010, 361010	Outbound	Waterbury	after Bank St on Congress Ave			no
351011	351011	Outbound	Waterbury	across from the Tinker School on Highland Ave	Tinker School		no
351012	351012	Outbound	Waterbury	after Bradley Ave on Congress Ave	Town Plot Bagel and Deli		no
351013	351013	Outbound	Waterbury	before Brigham St on New Haven Ave			no
351014	351014	Outbound	Waterbury	before Rosario Dr on New Haven Ave			no
351014	351014	Outbound	Waterbury	before Highland Ave on Rosario Dr		end of the line	no

Stop ID	Alternate IDs	Direction	Jurisdiction	Stop Location	Business Name	Notes	Non-Regulatory
360000	360000	Inbound	Waterbury	before Bradley Ave on Anna Ave			no
360001	360001	Inbound	Waterbury	after Wesley St on Bradley Ave	Bradley Gardens		no
360002	360002	Inbound	Waterbury	before Hewey St on Bradley Ave			no
360003	360003	Inbound	Waterbury	before Grandy St on Bradley Ave			no
361011	361011	Outbound	Waterbury	after Highland Ave on Bradley Ave	Ice Cream		no
361012	361012	Outbound	Waterbury	after Granby St on Bradley Ave			no
361013	361013	Outbound	Waterbury	after Clifford St on Bradley Ave			no
361014	361014	Outbound	Waterbury	before Wesley St on Bradley Ave		before apartment complex exit	no
361015	361015	Outbound	Waterbury	before Arnold St on Bradley Ave			no
361016	361016	Outbound	Waterbury	before Anna Ave on Hans Ave			no
361017	361017	Outbound	Waterbury	before Anna Ave on Hans Ave		end of line	no

Waterbury Regional Bus Stop Study (2007)

Route 40 — Bus Stops



0 600 1,200 2,400 Feet

Recommended Bus Stop Locations for Route 40 - Town Plot / Highland

Route Length: 3.38 miles

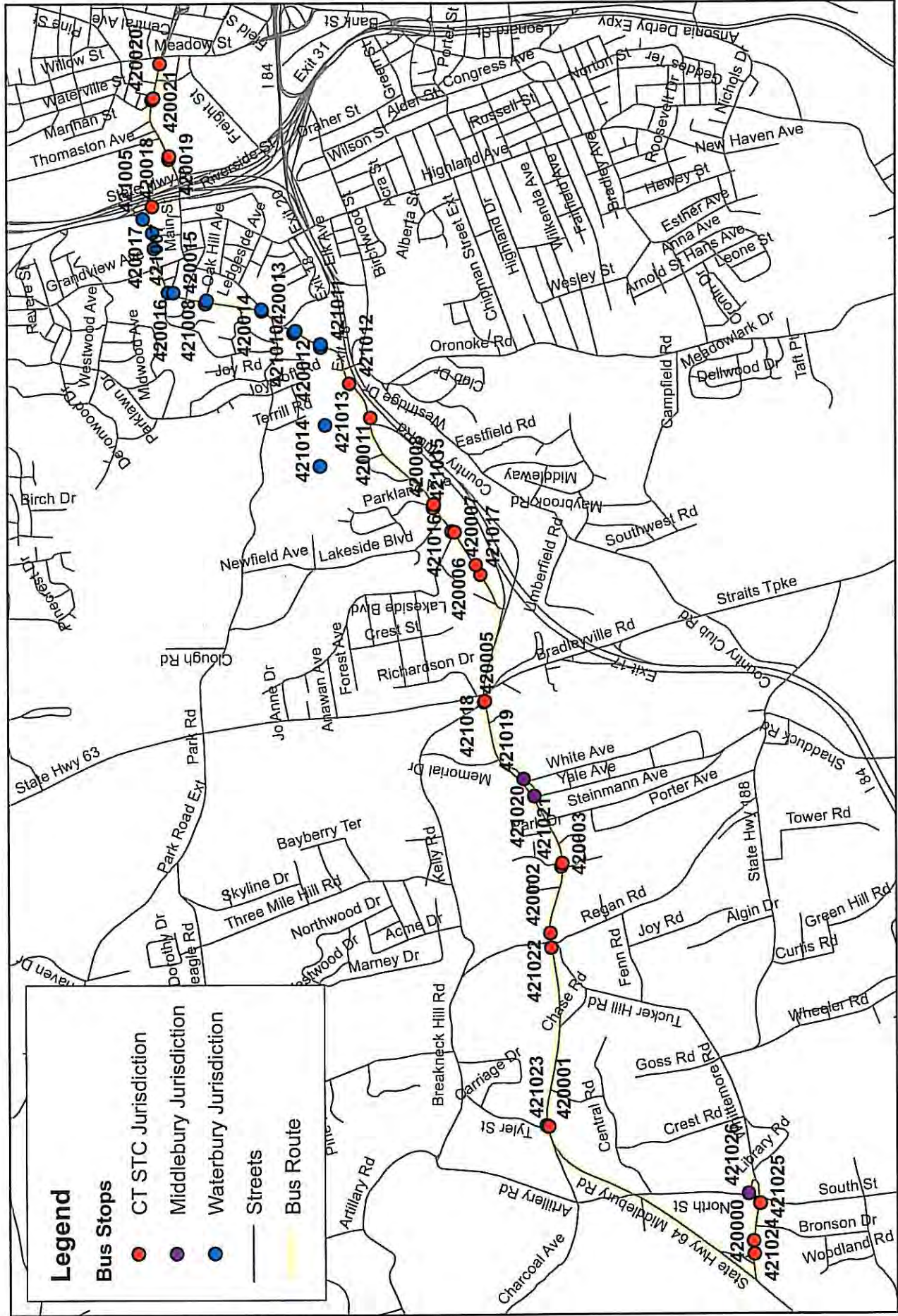
Proposed Bus Stops: 29 (1 per 1,231 ft)

Existing Bus Stops: 44 (1 per 811 ft)

Stop ID	Alternate IDs	Direction	Jurisdiction	Stop Location	Business Name	Notes	Non-Regulatory
-	-	Outbound	Waterbury	north side of West Main Street on the Green	The Green		no
400000	400000	Inbound	Waterbury	before Highland on Wilkenda Ave			no
400001	400001	Inbound	Waterbury	before Suncrest Ave on Highland Ave		fire hydrant	no
400002	400002	Inbound	Waterbury	before Chipman St on Highland Ave			no
400003	400003	Inbound	Waterbury	before Acra St on Highland Ave			no
400004	400004	Inbound	Waterbury	before Sunnyside Ave on Highland Ave	Chase Park		no
400005	400005	Inbound	Waterbury	before Vernon St on Highland Ave			no
400006	400006	Inbound	Waterbury	before Ledgeside Ave on Highland Ave	Cavanaugh's Package Store		no
400007	400007	Inbound	Waterbury	before Oakhill Ave on Highland Ave			no
400009	400009	Inbound	Waterbury	175 Freight St	McDormand		no
400010	400010	Inbound	Waterbury	before Meadow St on Freight St	Republican American	good way before meadow st	no
400011	400011	Inbound	Waterbury	after Grand St on State St	SBC		no
400012	400012	Inbound	Waterbury	before West Main St on State St	Citgo		no
400016	400016, 440014	Inbound	Waterbury	990 West Main St before Henry St	Russell Plaza		no
401001	401001	Outbound	Waterbury	before Grand St on Levenworth St	Chase Building		no
401002	401002	Outbound	CT STC	before State St on Grand St	SBC		no
401003	401003	Outbound	Waterbury	after Meadow St on Freight St	American Rubber Stamp Co		no
401004	401004	Outbound	Waterbury	past 175 Freight St before RR tracks	DiGiorgi		no
401005	401005	Inbound	Waterbury	after West Main St on Highland Ave			no
401006	401006	Outbound	Waterbury	before Oakhill Ave on Highland Ave			no
401007	401007	Outbound	Waterbury	before Ledgeside Ave on Highland Ave	Sam's Deli		no
401008	401008	Outbound	Waterbury	before Vernon St on Highland Ave			no
401009	401009	Outbound	Waterbury	after Chase Pkwy on Highland Ave		after fire hydrant	no
401010	401010	Outbound	Waterbury	after Acra Rd on Highland Ave	Kennedy High School		no
401011	401011	Outbound	Waterbury	before Chipman St ext on Highland Ave			no
401012	401012	Outbound	Waterbury	before Rosemont Ave on Highland Ave	Bank North		no
401013	401013	Outbound	Waterbury	after Highland Ave on Bennett Ave			yes
401014	401014	Outbound	Waterbury	before Ruth St on Bennett Ave			no
401015	401015	Outbound	Waterbury	before Wilkenda Ave on Ruth St		end of line	no

Waterbury Regional Bus Stop Study (2007)

Route 42 — Bus Stops



Recommended Bus Stop Locations for Route 42 - Chase Parkway

Route Length: 6.81 miles

Proposed Bus Stops: 47 (1 per 1,529 ft)


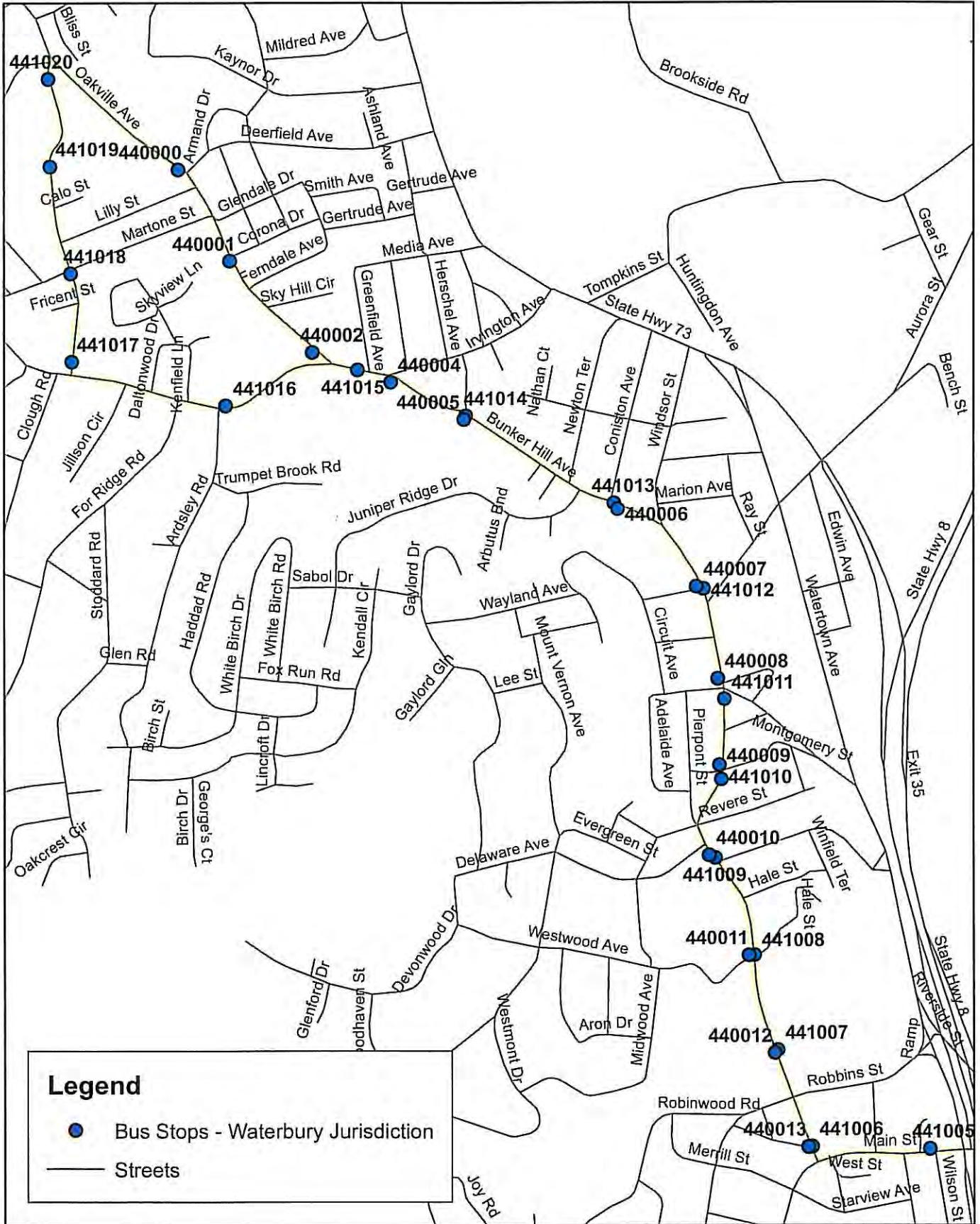
Existing Bus Stops: na

Stop ID	Alternate IDs	Direction	Jurisdiction	Stop Location	Business Name	Notes	Non-Regulatory
-	-	Outbound	Waterbury	north side of West Main Street on the Green	The Green		no
420000	420000	Inbound	CT STC	before Store Rd on Rte 188			no
420001	420001	Inbound	CT STC	after Tyler Crossing on Middlebury Rd			no
420002	420002	Inbound	CT STC	after Regan Rd Ave on Middlebury Rd	Village Sq		no
420003	420003	Inbound	CT STC	after Edgar Rd on Middlebury Rd	Sullivan's Jewelers		no
420005	420005	Inbound	CT STC	before Kelly Rd on Middlebury Rd			no
420006	420006	Inbound	CT STC	1075 Chase Parkway (Cancer Center)	Regional Cancer Center		no
420007	420007	Inbound	CT STC	before Wooster Ave on Chase Pkwy	Spartan Restaurant		no
420008	420008	Inbound	CT STC	after Parkland Ave on Chase Pkwy	Green Orthodox Church		no
420011	420011	Inbound	CT STC	commuter parking lot on Chase Pkwy	commuter lot		no
420012	420012	Inbound	Waterbury	1389 West Main St	Waterbury Medical Center		no
420013	420013	Inbound	Waterbury	across from Park West Medical on West Main St	Park West Medical		no
420014	420014	Inbound	Waterbury	after West Main St on Robbins St			yes
420015	420015	Inbound	Waterbury	255 Robbins St			no
420016	420016	Inbound	Waterbury	across from 160 Robbins St	church		no
420017	420017	Inbound	Waterbury	after Colley St on Robbins St (Waterbury Hospital)	Chiropractor		no
420018	420018, 450022	Inbound	CT STC	past of Hanger's Building on Watertown Ave			yes
420019	420019, 440015, 450023	Inbound	CT STC	across from Lee's Chicken on West Main St	Lee's Famous Chicken		no
420020	420020, 440016, 450024	Inbound	CT STC	before Gilbert St on West Main St	Steel Lounge		no
420021	420021, 440017, 450025	Inbound	CT STC	before Willow St on West Main St	Boru's		no
421003	421003, 441003, 451003	Outbound	CT STC	before Sperry St on West Main St	Downtown Cafe		no
421004	421004, 441004, 451004	Outbound	CT STC	after Thomaston Ave on West Main St - Lee's Chicken	Lee's Famous Recipe Chick		no
421005	421005	Outbound	Waterbury	after Watertown Ave on Robbins St			no
421006	421006	Outbound	Waterbury	after Colley St (Waterbury Hospital) on Robbins St	Waterbury Hospital		no
421007	421007	Outbound	Waterbury	before Myrtle Ave on Robbins St	Blessed Sacrament Rectory		no
421008	421008	Outbound	Waterbury	before Benham St on Robbins St			no
421009	421009	Outbound	Waterbury	before West Main St on Robbins St	Texaco		yes

Stop ID	Alternate IDs	Direction	Jurisdiction	Stop Location	Business Name	Notes	Non-Regulatory
421010	421010	Outbound	Waterbury	1320 West Main St	Park West Medical		no
421011	421011	Outbound	Waterbury	1336 West Main St	Waterbury Medical Center	needs work, crosswalk, and accessibility	no
421012	421012	Outbound	CT STC	Waterbury	NVCC		yes
421013	421013, 420009	Outbound	Waterbury	in front of Ekstrom Hall at NVCC	Ekstrom Hall - NVCC		no
421014	421014, 420010	Outbound	Waterbury	in front of Kinney Hall - NVCC	Kinney Hall - NVCC		no
421015	421015	Outbound	CT STC	after Parkland Ave on Chase Pkwy	McKenna, Dyer & Co P.C.	End of line for Chase	no
421016	421016	Outbound	CT STC	before Wooster Ave on Chase Pkwy	Spartan Restaurant		no
421017	421017	Outbound	CT STC	1075 Chase Pkwy (Cancer Center)	Regional Cancer Center	end of line for some	no
421018	421018	Outbound	CT STC	after Kelly Rd on Middlebury Rd (Rte 64)			no
421019	421019	Outbound	Middlebury	before White Ave on Foster St			no
421020	420004, 421020	Outbound	Middlebury	on Yale Ave before Middlebury Rd		end of line	no
421021	421021	Outbound	CT STC	midblock on Middlebury Rd	Larry's Wine Spirits		no
421022	411022	Outbound	CT STC	after Glenwood Ave on Middlebury Rd	Middlebury Pharmacy		no
421023	421023	Outbound	CT STC	before Tyler Crossing on Middlebury Rd			no
421024	421024	Outbound	CT STC	after driveway on Rte 118 after Middlebury Rd			no
421025	421025	Outbound	CT STC	before South St on Rte 188	St John of the Cross		no
421026	421026	Inbound	Middlebury	before North St on Village Green		end of the line	no

Waterbury Regional Bus Stop Study (2007)

Route 44 — Bus Stops



Recommended Bus Stop Locations for Route 44 - Bunker Hill

Route Length: 4.04 miles

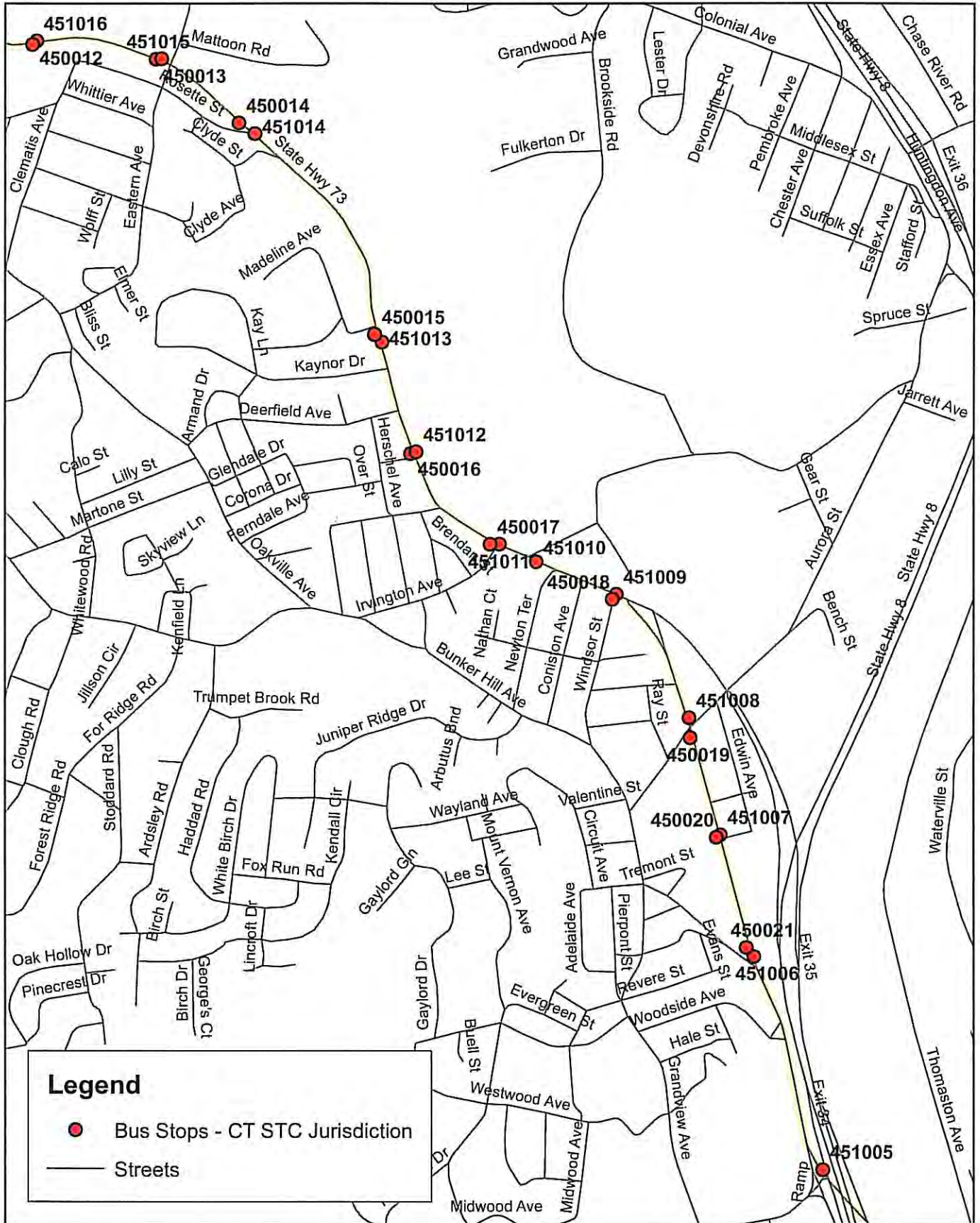
Proposed Bus Stops: 37 (1 per 1,153 ft)

Existing Bus Stops: 60 (1 per 711 ft)

Stop ID	Alternate IDs	Direction	Jurisdiction	Stop Location	Business Name	Notes	Non-Regulatory
-	-	Outbound	Waterbury	north side of West Main Street on the Green	The Green		no
440000	440000	Inbound	Waterbury	before Deerfield Ave on Oakville Ave			no
440001	440001	Inbound	Waterbury	after Corona Dr on Oakville Ave			no
440002	440002	Inbound	Waterbury	before Bunker Hill Ave on Oakville Ave			no
440004	440004	Inbound	Waterbury	after Irvington Ave on Bunker Hill Ave			no
440005	440005	Inbound	Waterbury	after Lowell St on Bunker Hill Ave			no
440006	440006	Inbound	Waterbury	after Coniston Ave on Bunker Hill Ave		beginning of sidewalk	no
440007	440007	Inbound	Waterbury	before Valentine St on Bunker Hill Ave			no
440008	440008	Inbound	Waterbury	before Woodruff St on Grandview Ave	Precious Times Daycare		no
440009	440009	Inbound	Waterbury	before Pequot St on Grandview Ave			no
440010	440010	Inbound	Waterbury	before Woodside Ave on Grandview Ave			no
440011	440011	Inbound	Waterbury	before Westwood Ave on Bunker Hill Ave	medical offices		no
440012	440012	Inbound	Waterbury	at 87 Grandview Ave	Opticare		no
440013	440013	Inbound	Waterbury	after Myrtle Ave on Grandview Ave	church		no
441005	441005	Outbound	Waterbury	after Wilson St on West Main St	Robin Ridge Apartments		no
441006	441006	Outbound	Waterbury	after Myrtle Ave on Grandview Ave			no
441007	441007	Outbound	Waterbury	Grandview Ave	OptiCare		no
441008	441008	Outbound	Waterbury	after Westwood Ave on Grandview Ave	Waterbury Pulmonary Assoc		no
441009	441009	Outbound	Waterbury	after Woodside Ave on Grandview Ave			no
441010	441010	Outbound	Waterbury	before Montgomery St on Grandview Ave			no
441011	441011	Outbound	Waterbury	before Bunker Hill Ave on Grandview Ave	Rocky's Pizza		no
441012	441012	Outbound	Waterbury	across from Valentine St on Bunker Hill Ave			no
441013	441013	Outbound	Waterbury	before Coniston Ave on Bunker Hill Ave	Plano Instruction		no
441014	441014	Outbound	Waterbury	before Lowell Ave on Bunker Hill Ave	440	at hydrant	no
441015	441015	Outbound	Waterbury	after Greenfield Ave on Bunker Hill Ave			no
441016	441016	Outbound	Waterbury	before Ardsley St on Bunker Hill Ave	Lorelo Church	at stop sign	no
441017	441017	Outbound	Waterbury	after Whitewood Rd on Bunker Hill Ave			no
441018	441018	Outbound	Waterbury	before Martone St on Whitewood Rd			no
441019	441019	Outbound	Waterbury	Health Center of Greater Waterbury	Health Center of Greater	needs some pavement for stop	no
441020	441020	Outbound	Waterbury	before Angel Dr on Whitewood Rd	Whitewood Plaza / Hilltop	end of the line	no

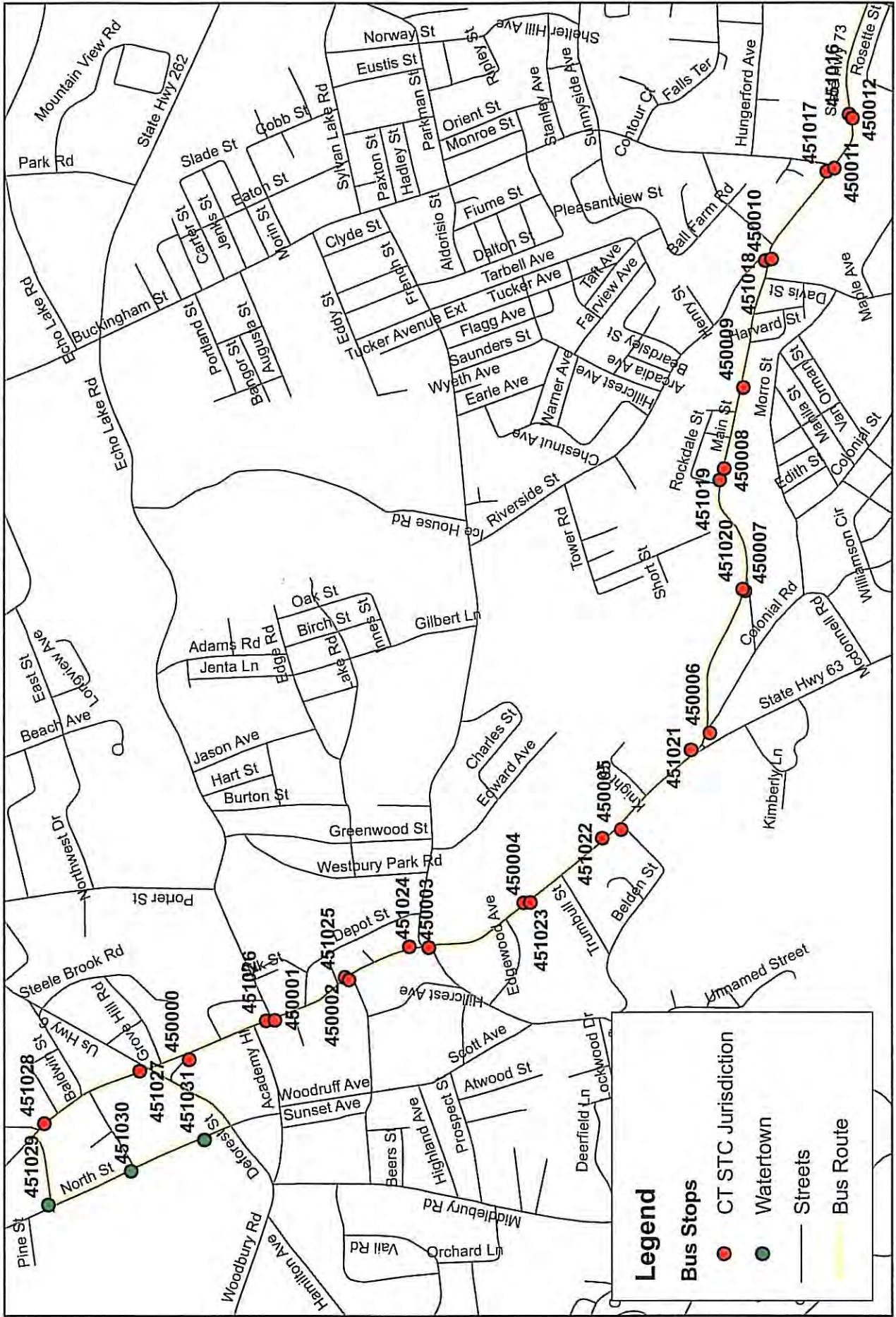
Waterbury Regional Bus Stop Study (2007)

Route 45 — Bus Stops (Waterbury Section)



0 800 1,600 3,200 Feet

Waterbury Regional Bus Stop Study (2007) Route 45 — Bus Stops (Watertown Section)



Recommended Bus Stop Locations for Route 45 - Watertown

Route Length: 4.04 miles

Proposed Bus Stops: 58 (1 per 1,336 ft)

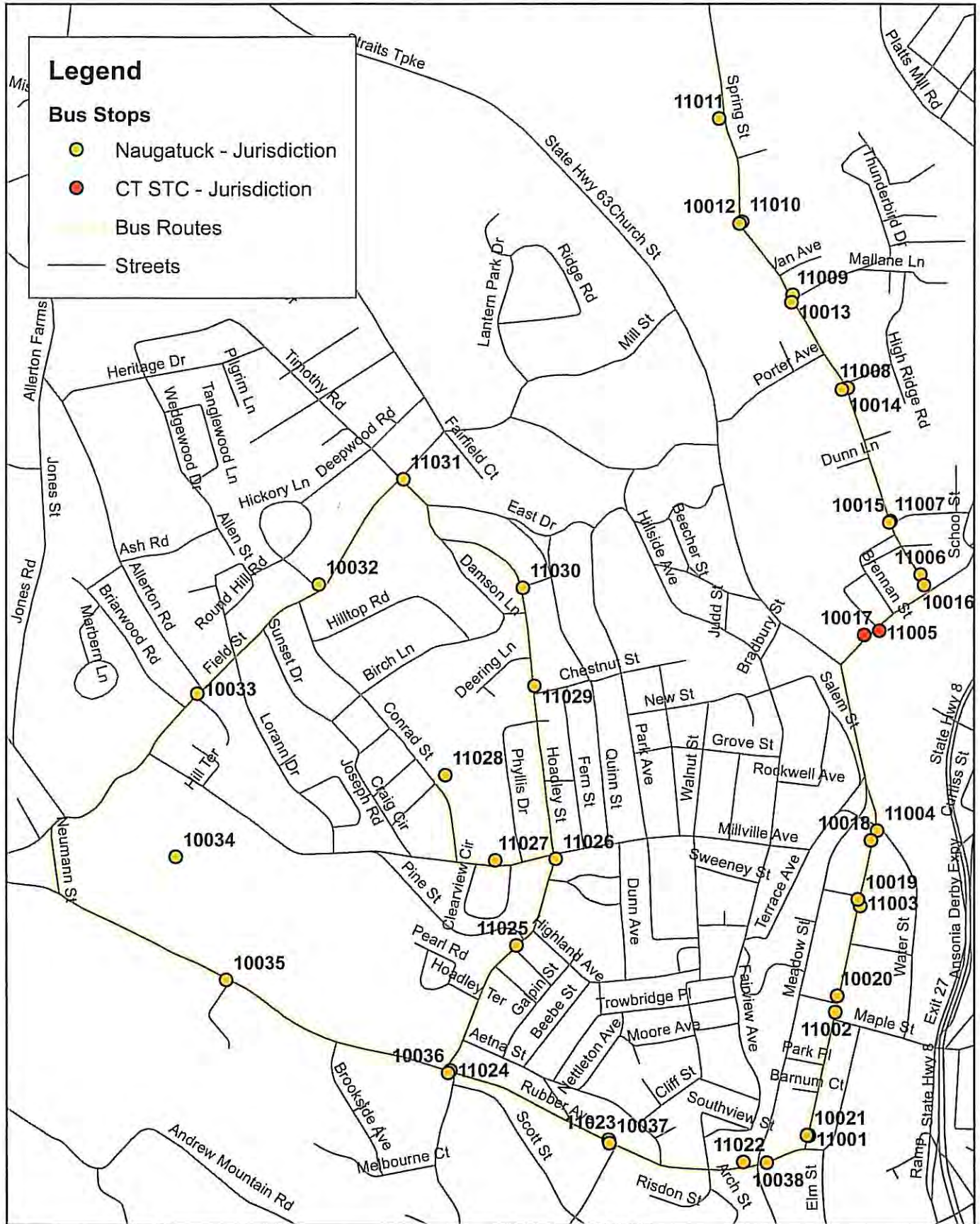
Existing Bus Stops: 111 (1 per 698 ft)

Stop ID	Alternate IDs	Direction	Jurisdiction	Stop Location	Business Name	Notes	Non-Regulatory
-	-	Outbound	Waterbury	north side of West Main Street on the Green	The Green		no
450000	450000	Inbound	CT STC	before Watertown Ave on Town Hall Hill Rd			no
450001	450001	Inbound	CT STC	after Echo Lake Rd on Main St			no
450002	450002	Inbound	CT STC	before Woodruff Ave on Main St	Webster Bank		no
450003	450003	Inbound	CT STC	before Cherry Ave on Main St	Boomer McLoud Import Auto		no
450004	450004	Inbound	CT STC	midblock	Watertown Commons		no
450005	450005	Inbound	CT STC	before Belden St on Main St	Blockbuster	place for bus shelter	no
450006	450006	Inbound	CT STC	before Candee Hill Rd on Main St	Carvel Ice Cream Bakery	bench	no
450007	450007	Inbound	CT STC	before Candee Hill Rd on Main St	Philson Inc		no
450008	450008	Inbound	CT STC	after Rockdale Ave on Main St	Ro's Apizza		no
450009	450009	Inbound	CT STC	midblock 639 on Main St	bef. Tony & Sons Seafood		no
450010	450010	Inbound	CT STC	before Riverside St on Main St			no
450011	450011	Inbound	CT STC	before Buckingham St on Main St	Mike's Guns and Tackle		no
450012	450012	Inbound	CT STC	at the pin factory waterbury city line	Pin Factory		yes
450013	450013	Inbound	CT STC	before Eastern Ave on Watertown Ave			no
450014	450014	Inbound	CT STC	before Rosette St on Watertown Ave	Steelebrook Plaza		no
450015	450015	Inbound	CT STC	after Madeline Ave on Watertown Ave	evangelical church		no
450016	450016	Inbound	CT STC	before Gertrude Ave on Watertown Ave		fire hydrant	no
450017	450017	Inbound	CT STC	before Irvington Av on Watertown Ave			no
450018	450018	Inbound	CT STC	before Windsor St on Watertown Ave			no
450019	450019	Inbound	CT STC	after Aurora St on Watertown Ave	Colonial Wine and Spirit		no
450020	450020	Inbound	CT STC	infront of M&M Auto at Edwin Ave on Watertown Ave	M&M Auto		no
450021	450021	Inbound	CT STC	before Bunker Hill Ave on Watertown Ave	Sunoco		no
451005	451005	Outbound	CT STC	Watertown Ave after West Main St before Robbins St		safer farther up	no
451006	451006	Outbound	CT STC	after Bunker Hill Ave on Watertown Ave	Video Venture	at crosswalk	no
451007	451007	Outbound	CT STC	after Edwin Ave on Watertown Ave	BBQ Grill	right after crosswalk	no
451008	451008	Outbound	CT STC	after East Aurora St on Watertown Ave	Frankies	at crosswalk	no
451009	451009	Outbound	CT STC	at Windsor St on Watertown Ave	Help Inc.		no
451010	451010	Outbound	CT STC	before Tompkins St on Watertown Ave		crosswalk	no
451011	451011	Outbound	CT STC	before Irvington Ave on Watertown Ave			no
451012	451012	Outbound	CT STC	after Gertrude Ave on Watertown Ave			no
451013	451013	Outbound	CT STC	before Madeline Ave on Watertown Ave	Municipal Stadium	exit of the stadium	no

Stop ID	Alternate IDs	Direction	Jurisdiction	Stop Location	Business Name	Notes	Non-Regulatory
451014	451014	Outbound	CT STC	before Rosette St on Watertown Ave	Steelebrook Plaza		no
451015	451045	Outbound	CT STC	at Eastern Ave on Watertown Ave	Office Products of Conne		no
451016	451016	Outbound	CT STC	at the industrial complex on the Waterbury / Watertown line	Pin Shop Liquor		yes
451017	451017	Outbound	CT STC	after Buckingham St on Main St	Direct Communications		no
451018	451018	Outbound	CT STC	after Riverside St on Main St	park	stop on bridge	no
451019	451019	Outbound	CT STC	before Rockdale Ave on Main St	Suzuki		no
451020	451020	Outbound	CT STC	after Candee Hill Rd on Main St	Philson's		no
451021	451021	Outbound	CT STC	before Straits Turnpike (Rte 63) on Main St	Rite Aid		no
451022	451022	Outbound	CT STC	after Belden St on Main St	Watertown Plaza		no
451023	451023	Outbound	CT STC	before Edgewood Ave on Main St	Bertini & Woerner		no
451024	451024	Outbound	CT STC	after French St on Main St	cemetery		no
451025	451025	Outbound	CT STC	before Pythion Ave on Main St	Great White Way Bridal		no
451026	451026	Outbound	CT STC	after Echo Lake Rd on Main St	AJ's Steak & Pizza		no
451027	451027	Outbound	CT STC	after Rte 6 on Main St	Attorney at Law		no
451028	451028	Outbound	CT STC	before Woolson St on Main St			no
451029	451029	Outbound	Watertown	before North St on Hawley St			no
451030	451030	Outbound	Watertown	before Warren Way on North St			no
451031	451031	Outbound	Watertown	before Deforest St (US 6) on North St		at bench, end of the line	no

Waterbury Regional Bus Stop Study (2007)

Route N1 — Bus Stops



0 800 1,600 3,200 Feet

Recommended Bus Stop Locations for Route N1 - Naugatuck

Route Length: 9.03 miles

Proposed Bus Stops: 38 (1 per 1,255 ft)

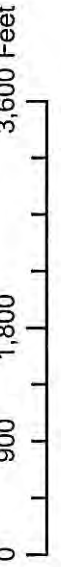
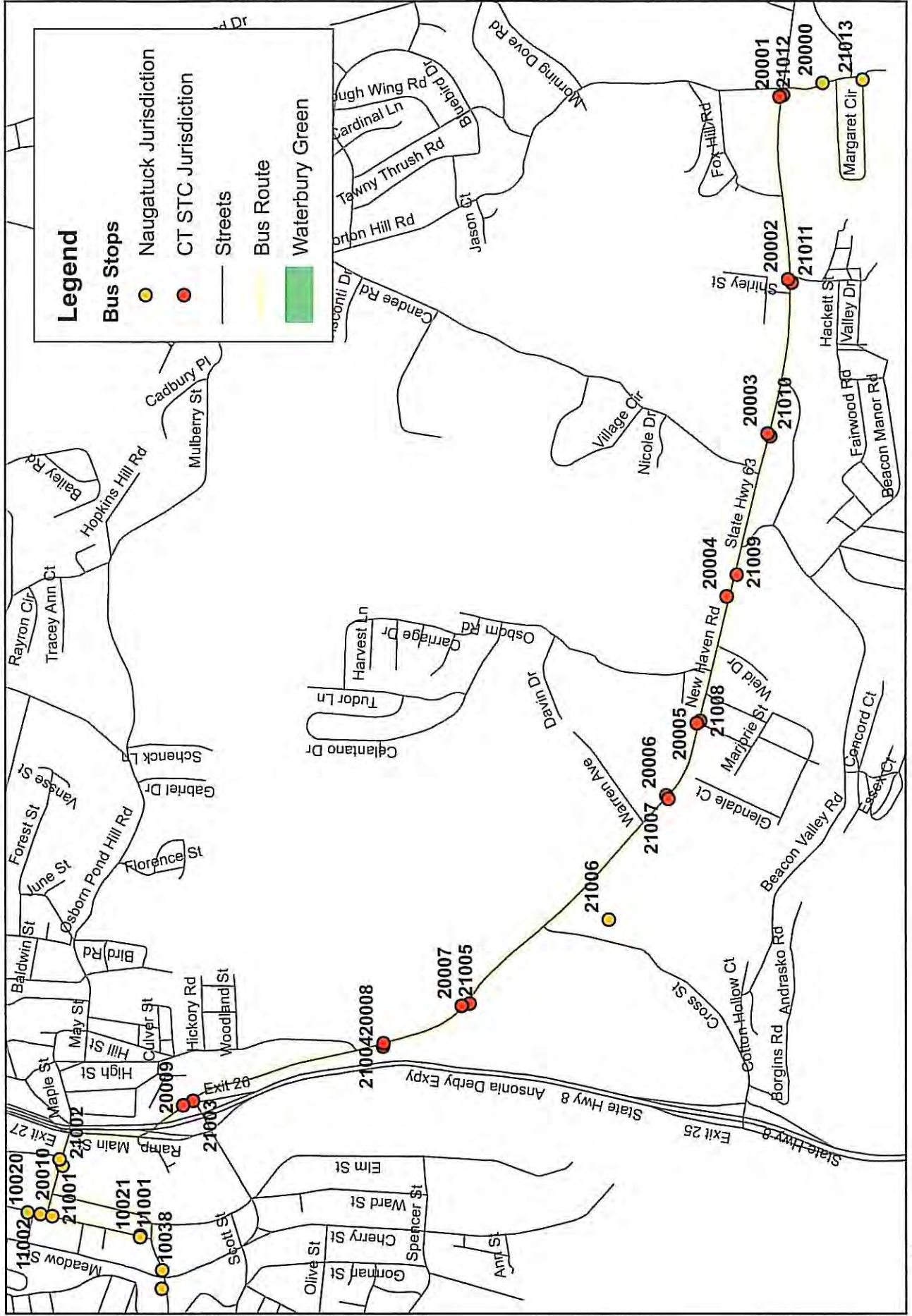
Existing Bus Stops: 86 (1 per 555 ft)

Stop ID	Alternate IDs	Direction	Jurisdiction	Stop Location	Business Name	Notes	Non-Regulatory
10012	10012	Inbound	Naugatuck	across from Hop Borook Estates Condo	Hop Brook Golfcourse		no
10013	10013	Inbound	Naugatuck	after stop sign on Spring St after Mallane In			no
10014	10014	Inbound	Naugatuck	after Springdale Ave on Spring St			no
10015	10015	Inbound	Naugatuck	before Anderson St on Spring St	yo dairy		no
10016	10016	Inbound	Naugatuck	before Bridge St on Spring St	Nutmeg Printers		no
10017	10017	Inbound	CT STC	after Crown St on Bridge St			no
10018	10018	Inbound	Naugatuck	after Water St on Church St	Naugatuck Board of Educat		no
10019	10019	Inbound	Naugatuck	after Meadow Ct on Church St	St. Francis Rectory		no
10020	10020	Inbound	Naugatuck	before Division St on Church St	congregational church		no
10021	10021	Inbound	Naugatuck	before Rubber Ave on Church St			no
10032	10032	Inbound	Naugatuck	before Hickory Lane on Field St			no
10033	10033	Inbound	Naugatuck	before Westview Dr on Field St			no
10034	10034	Outbound	Naugatuck	Stop and Shop at Field St and Neumann St - infront of Smokeland	smokeland	Smoke Land	no
10035	10035	Inbound	Naugatuck	before Woodruff Ave and Rubber Ave			no
10036	10036	Inbound	Naugatuck	before Melbourne St. St on Rubber Ave	Beany's Cleaners		no
10037	10037	Inbound	Naugatuck	before Andrew Ave on Rubber Ave	Naugatuck Ambulance Inc.		no
10038	10038	Inbound	Naugatuck	after Meadow St on Rubber Ave	Rite Aid		no
11001	11001, 21000	Outbound	Naugatuck	after Rubber Ave on Church St			no
11002	11002	Outbound	Naugatuck	after Maple St on Church St	Town Hall		no
11003	11003	Outbound	Naugatuck	before Meadow Ct on Church St	St. Francis Church		no
11004	11004	Outbound	Naugatuck	before Water St and Church St	near senior center		no
11005	11005	Outbound	CT STC	before Crown St at Big Y on Bridge St before entrance	Big Y		no
11006	11006	Outbound	Naugatuck	after Bridge St at 23 Spring St	Rita's Bakery		no
11007	11007	Outbound	Naugatuck	after Anderson St on Spring St	Yo Farm		no
11008	11008	Outbound	Naugatuck	before Springdale Ave on Spring St	Parkview Apartments		no
11009	11009	Outbound	Naugatuck	after Mailane Ln on Spring St			no
11010	11010	Outbound	Naugatuck	at Hop Brook Estates Condo Entrance	Hop Brook Condo		no
11011	11011	Outbound	Naugatuck	Multimetal factory	Multimetal	end of line for this branch of the line	no
11022	11022	Outbound	Naugatuck	after Meadow St on Rubber Ave	John's Restaurant		no
11023	11023	Outbound	Naugatuck	after Andrew Ave on Rubber Ave	VFW		no
11024	11024	Outbound	Naugatuck	before Hoadley St on Rubber Ave			no
11025	11025	Outbound	Naugatuck	after West St on Hoadley St			no
11026	11026	Outbound	Naugatuck	before Millville Ave on Hoadley St			no

Stop ID	Alternate IDs	Direction	Jurisdiction	Stop Location	Business Name	Notes	Non-Regulatory
11027	11027	Outbound	Naugatuck	In Oak Terrace Apartments Number 53 entrance from Millville Rd	Oak Terrace Apartments		no
11028	11028	Outbound	Naugatuck	1324 Conrad St at Casper Ct	Conrad Terrace	between buildings 13 and 14 in the apartment complex	no
11029	11029	Outbound	Naugatuck	after Chestnut St on Hoadley St			no
11030	11030	Outbound	Naugatuck	before Surrey Dr on Hoadley St			no
11031	11031	Outbound	Naugatuck	before Field St on Quinn St			no

Waterbury Regional Bus Stop Study (2007)

Route N2 — Bus Stops



Recommended Bus Stop Locations for Route N2 - New Haven Road

Route Length: 4.40 miles

Proposed Bus Stops: 25 (1 per 1,859 ft)

Existing Bus Stops: 44 (1 per 1,056 ft)

Stop ID	Alternate IDs	Direction	Jurisdiction	Stop Location	Business Name	Notes	Non-Regulatory
20000	20000	Inbound	Naugatuck	just after bridge on Bowman Dr	Kingdom Hall	right after concrete sidewalk	no
20001	20001	Inbound	CT STC	after Horbun Hill Rd on New Haven Rd			no
20002	20002	Inbound	CT STC	before Noble Ave on New Haven Rd			no
20003	20003	Inbound	CT STC	infront of Planet Fitness	Planet Fitness		no
20004	20004	Inbound	CT STC	after Walmart driveway on New Haven Rd	Walmart		no
20005	20005	Inbound	CT STC	at Hazel Ave on New Haven Rd			no
20006	20006	Inbound	CT STC	midblock at the Peter Paul Factory on New Haven Rd	Peter Paul Factory		no
20007	20007	Inbound	CT STC	midblock New Haven Rd infront of Salem Square	Salem Square		no
20008	20008	Inbound	CT STC	before High St on New Haven Rd			no
20009	20009	Inbound	CT STC	New Haven Rd	AI's Hot Dogs		no
20010	20010	Inbound	Naugatuck	after Water St on Maple St	Nardelli's	right at hydrant and stop sign at Water ST	no
21001	N2	Outbound	Naugatuck	before Maple St on Church St	RM Insurance		no
21002	21002	Outbound	Naugatuck	on Maple St in front of Nardelli's	Nardelli's		no
21003	21003	Outbound	CT STC	before Rt 63 on South Main St			no
21004	21004	Outbound	CT STC	after High St on New Haven Rd	Little Red School House o		no
21005	21005	Outbound	CT STC	midblock	Salem Sq		no
21006	21006	Outbound	Naugatuck	after Cross St on New Haven Rd Crosspoint Plaza	Crosspointe Laundromat	private property	no
21007	21007	Outbound	CT STC	before Peter Paul Driveway	Peter Paul	infront of main entrance	no
21008	21008	Outbound	CT STC	after Hazel Ave on New Haven Rd	Glendale Center		no
21009	21009	Outbound	CT STC	before Beacon Valley Rd on New Haven Rd	Sunoco		no
21010	21010	Outbound	CT STC	midblock on New Haven Rd	Route 63 Professional Cen		no
21011	21011	Outbound	CT STC	before Schmitz Ave on New Haven Rd			no
21012	21012	Outbound	CT STC	before Bowman Dr on New Haven Rd	Meadowland Estates		no
21013	21013	Outbound	Naugatuck	before Bowman Dr on Margaret Cir		at stop signs	no